







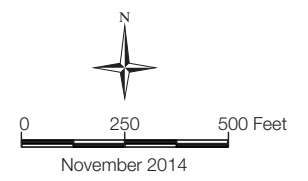


NORTH WIND
2025 Habitat Potential
 15 acres Shallow Water Habitat
 4 miles Riparian Restored
 1,200 Pieces Large Woody Debris

North Wind Reach (RM 5.5-7.0) Map
Duwamish Blueprint

- Restoration Projects**
-  Completed
 -  In Progress
 -  Potential
-  Reach Boundaries
 -  River Miles, 1/10 Mile Increments
 -  Bridges
 -  City Boundaries


King County
 Department of
 Natural Resources and Parks
Water and Land Resources Division



The information included on this map has been compiled by King County staff from a variety of sources and is subject to change without notice. King County makes no representations or warranties, express or implied, as to accuracy, completeness, timeliness, or rights to the use of such information. King County shall not be liable for any general, special, indirect, incidental, or consequential damages including, but not limited to, lost revenues or lost profits resulting from the use or misuse of the information contained on this map. Any sale of this map or information on this map is prohibited except by written permission of King County.

d:\projects\wdr\14024\MapDocs\ToGraphics_October2014
 \Duwamish_Blueprint_NorthWind1x17_toGraphics.mxd
 1411_4266w_duwBLUE_north_wind.ai; King County GIS Data
 2012 Aerial