








**ALLENTOWN REACH
2025 Habitat Potential**

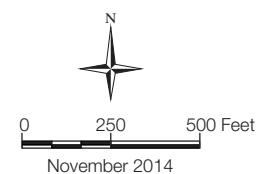

5 acres Shallow Water Habitat
1.4 miles Riparian Restored
150 Pieces Large Woody Debris

**Allentown Reach (RM 7.0-8.0) Map
Duwamish Blueprint**

Restoration Projects

-  Completed
-  In Progress
-  Potential

-  Reach Boundaries
-  River Miles, 1/10 Mile Increments
-  Bridges
-  City Boundaries



The information included on this map has been compiled by King County staff from a variety of sources and is subject to change without notice. King County makes no representations or warranties, express or implied, as to accuracy, completeness, timeliness, or rights to the use of such information. King County shall not be liable for any general, special, indirect, incidental, or consequential damages including, but not limited to, lost revenues or lost profits resulting from the use or misuse of the information contained on this map. Any sale of this map or information on this map is prohibited except by written permission of King County.

dhrrp\projects\wdr\14024\MapDocs\ToGraphics_October2014
Duwamish_Blueprint_Allentown1x17_toGraphics.mxd
1411_4266w_duwBLUE_allentown.ai; King County GIS Data
2012 Aerial