






Nearshore Subwatershed

Duwamish Estuary Subwatershed


Middle Green River Subwatershed

Lower Green River Subwatershed

Upper Green River Subwatershed

-  **Watershed Boundary**
-  **Subwatershed Boundary**
-  **Urban Growth Boundary**
-  **River**
-  **Lake**



 **King County**
 Department of
 Natural Resources and Parks
 Water and Land Resources Division

Map Designed/Produced by: The DNRP GIS Unit and the WLR Visual Communications & Web Unit
 File Name: 0407WRIA9LocalActionMap.ai IP_SK_WGC
 The information included on this map has been compiled by King County staff from a variety of sources and is subject to change without notice. King County makes no representations or warranties, express or implied, as to accuracy, completeness, timeliness, or rights to the use of such information. King County shall not be liable for any general, special, indirect, incidental, or consequential damages including, but not limited to, lost revenues or lost profits resulting from the use or misuse of the information contained on this map. Any sale of this map or information on this map is prohibited except by written permission of King County.