

# HABITAT PROTECTION AND RESTORATION IN WRIA 8

## CEDAR POPULATION (Cedar River)

- OVER 150 ACRES OF FLOODPLAIN ACQUIRED
- 4.25 MILES OF STREAMBANK PROTECTED
- 73 ACRES OF FLOODPLAIN RECONNECTED
- 115 ACRES OF FLOODPLAIN AND RIPARIAN PLANTINGS

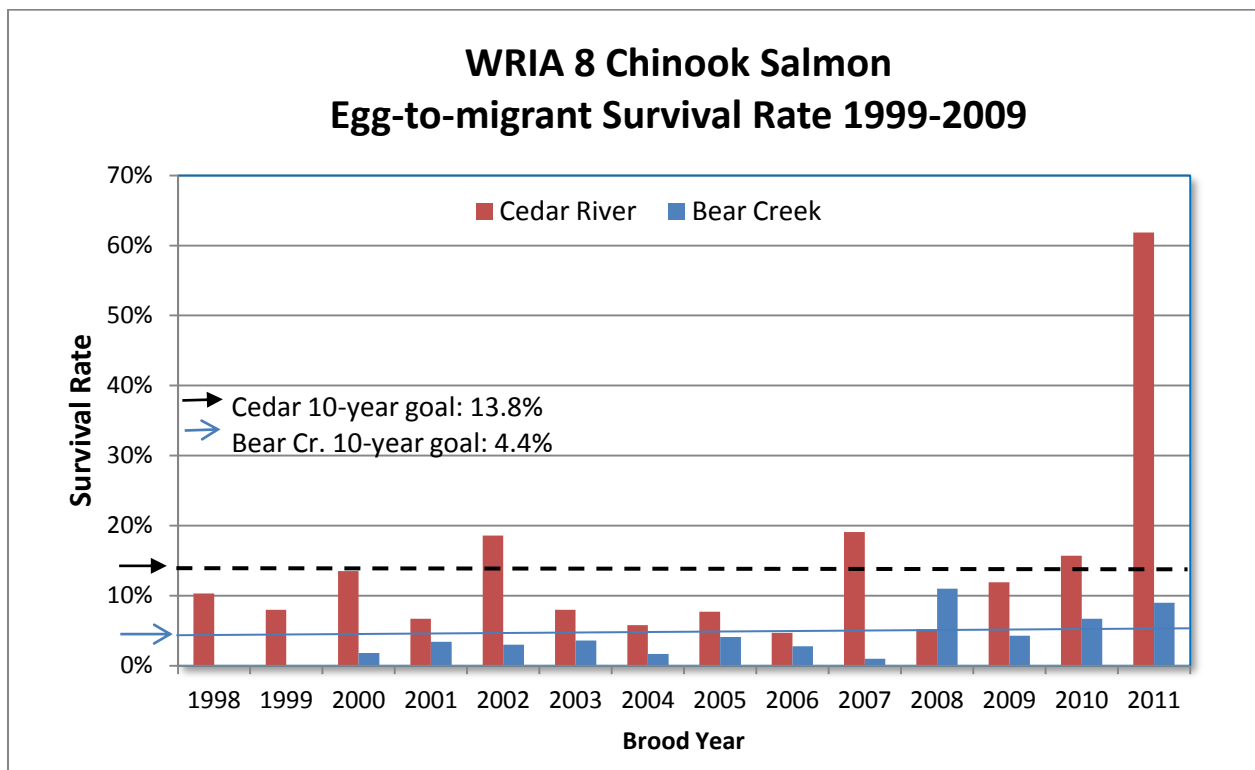
## SAMMAMISH POPULATION (Sammamish River, North Lake Washington Creeks, Bear Creek, Issaquah Creek)

- 90 ACRES OF FLOODPLAIN ACQUIRED
- 6.4 MILES OF STREAMBANK PROTECTED
- 115 ACRES OF FLOODPLAIN AND RIPARIAN PLANTINGS

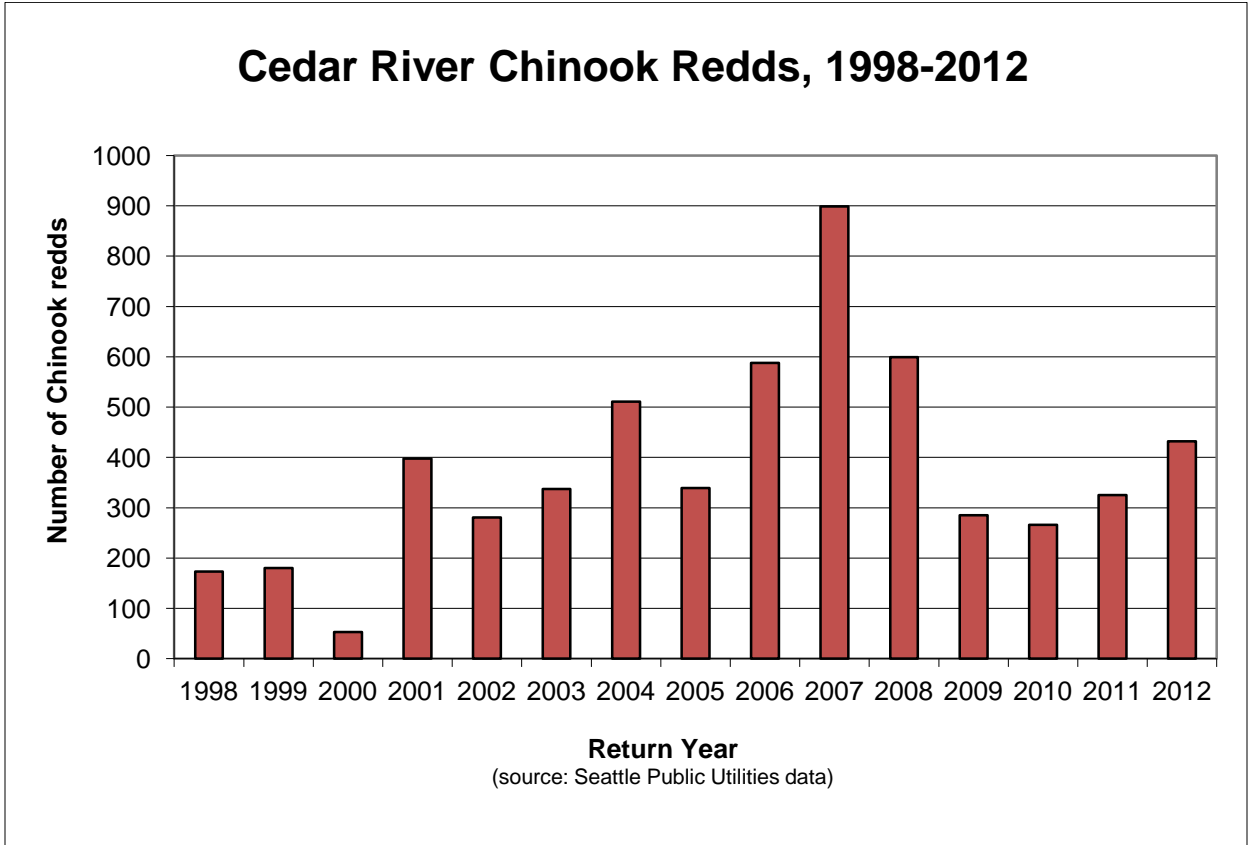
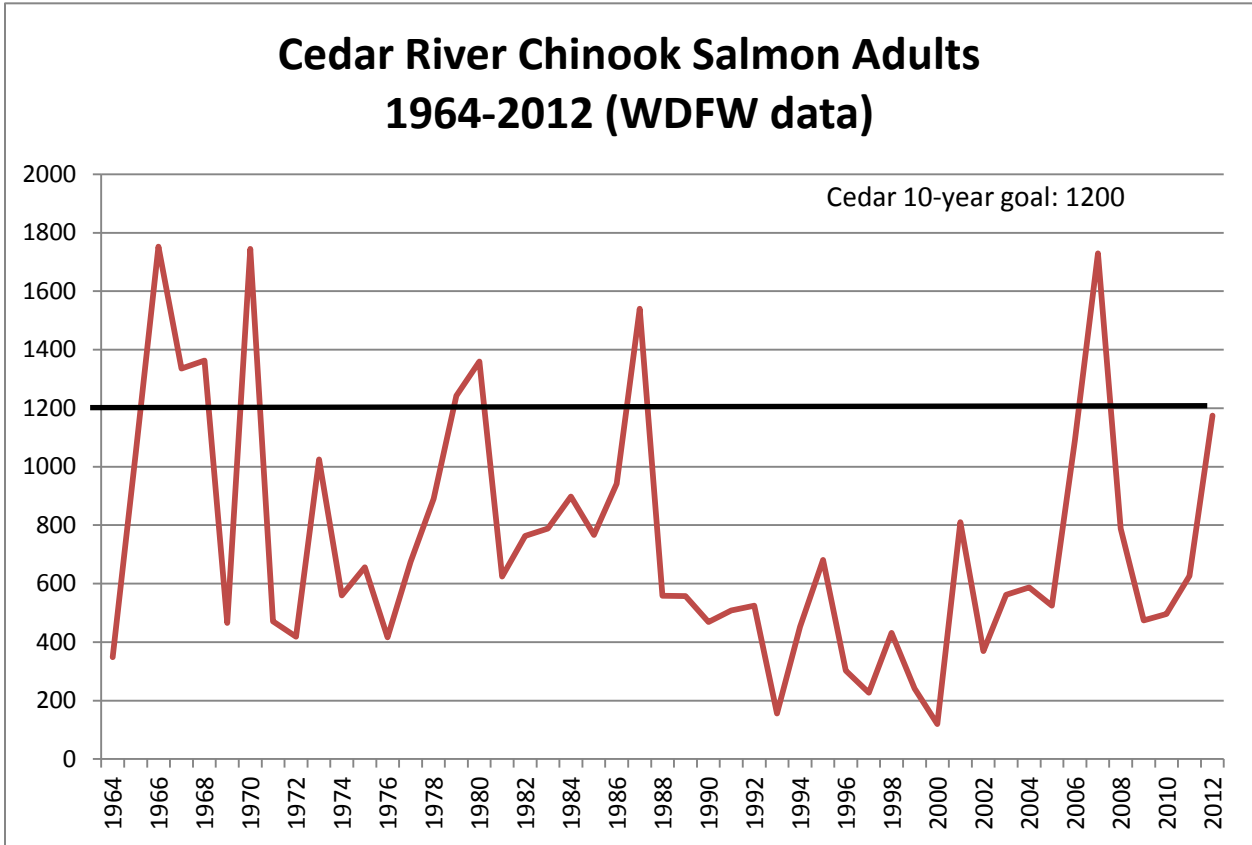
# SALMON MONITORING

- FISH OUT (juvenile productivity, affected by habitat extent/condition and winter flooding)
- FISH IN (abundance, affected by ocean conditions/survival and fishing)

Fish OUT:



# Fish IN:



# Fish IN (continued):

