UPDATES

MAY 2026

Hold the Date!
Annual Watershed Tour:
Science, Stewardship, and Salmon:
Cherry Creek Field Tour

JULY 15
2:00-5:15PM

Riparian Program is underway through King Conservation District!

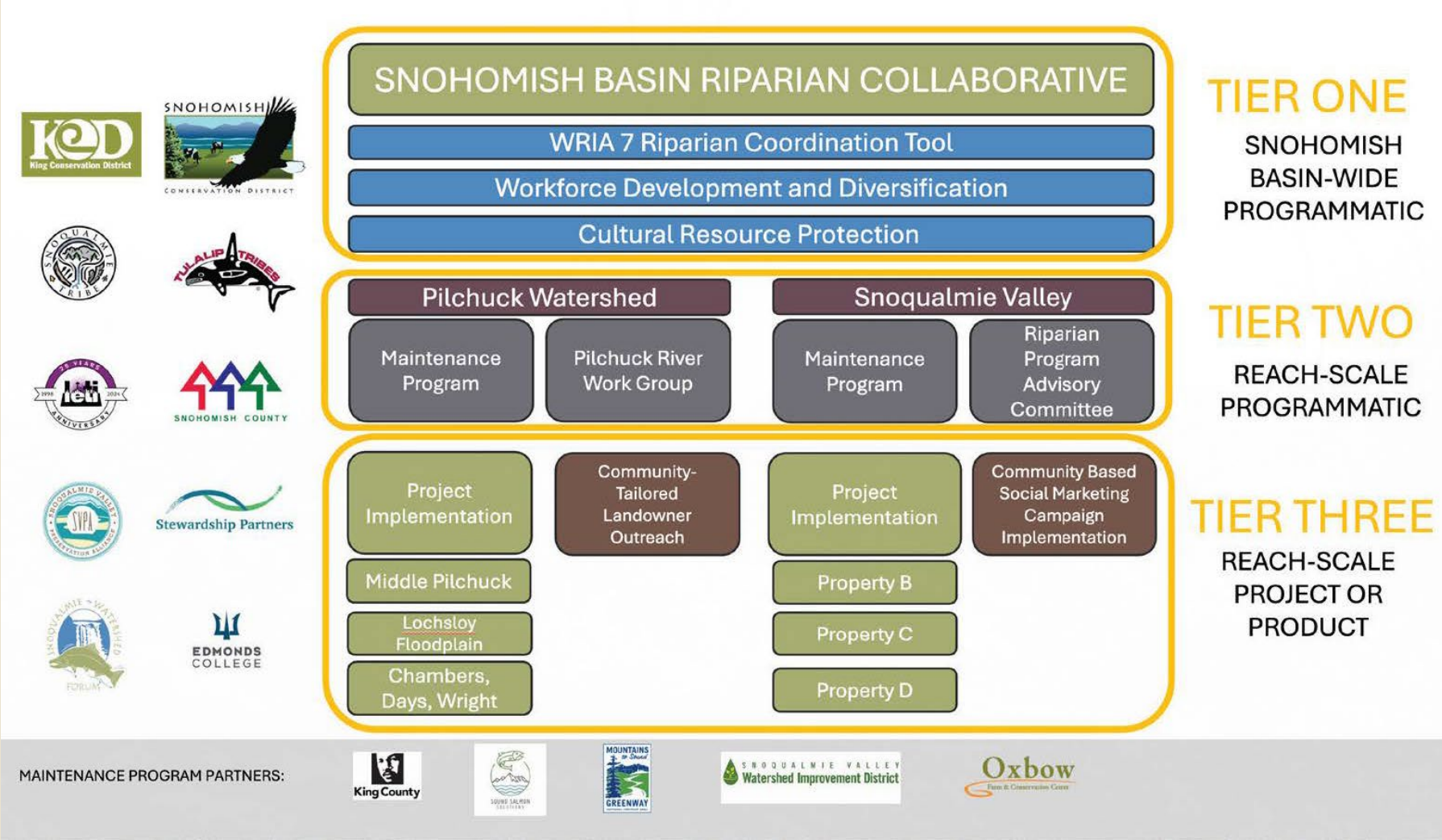

Floodplains by Design (FbD) provides additional funds Snoqualmie River Collaborative Floodplain Restoration

Floodplains by Design
· REDUCING RISK, RESTORING RIVERS ·

King County

Partners of Fish, Farm, Flood Initiative gathered in April 2024 to celebrate the Fall City Floodplain Restoration Project, the largest floodplain reconnection project ever completed in King County. Partners in the FFF Initiative include leaders from Snoqualmie Tribe, Snoqualmie Valley Preservation Alliance, Tulalip Tribes, King County elected officials and may others.

Building Upon 25-years of nvestments to Increase Resilience

NOQUALMIE RIVER COLLABORATIVE FLOODPLAIN ESTORATION

ur goal with this proposal is to make balanced and concurrent progress on the onsensus-based recommendations of King County's Fish Farm Flood Advisory ommittee. By continuing to consistently advance the shared vision of the interest oups represented by Fish Farm Flood, King County will maintain and grow mmunity trust while making on-the-ground progress toward floodplain restoration the Snoqualmie Basin. Our novel approach benefits salmon recovery, supports the ricultural community, and addresses flood hazard risk reduction, all predicated on r established reputation for authentic collaboration and community engagement. om large and small capital projects ready for implementation to wide-ranging and sionary collaborations, our projects will increase floodplain function, reduce flood azard risk, and either directly or indirectly benefit the agricultural community.

nvestments Will Result In:

34 cres of oodplain econnected

450 acres of improved working lands

2 miles of river restored

Funding overview

ECONOMIC BENEFIT

Every $1 invested in climate resilience programs like FbD saves $7 in disaster response and recovery costs. This translates into as much as $67,000,000 in savings for a $9.5M FbD investment.

(National Institute of Building Sciences 2022)

$271,556
$19,117,000
$9,580,800
$28,969,356

- *Floodplains by Design*
- *Other State Funding*
- *Local Funding*

With a total cost of over $28.9M, this project will generate 482 new or sustained jobs and roughly $63.6M-$72.2M in total economic activity, of which 80% will stay i King County.

(Nielsen-Pincus and Moseley 2010)

EDMONDS COLLEGE

Snoqualmie River Collaborative Floodplain Restoration: Tuck Creek Planning Basin Map

his proposal is aligned with many the Tribe's priorities and will help support the Tribe's sovereign and herent rights, as it integrates the Tribe a partner in this proposed project many ways. The Tribe views this oment in time as a once-in-a-lifetime portunity to make investments benefit future generations, and e therefore support the proposed vancement of projects to improve lmon habitat and reduce flood risks. some of the most productive salmon bitat in the Snoqualmie system, this ea has long been important to the oqualmie Tribe."

NDY SPIRY, DIRECTOR, SNOQUALMIE IBE ENVIRONMENTAL AND NATURAL

"Restoration for All is a NOAA-Coastal Habitat Restoration and Resilience Grant(s) for Underserved Communities funded project. Our project is a collaboration between Edmonds College, the Latino Educational Training Institute, and the Snohomish Conservation District, aimed towards developing a technical workforce development program to educate and train the Latino community and other historically underserved communities in environmental restoration and conservation. This project will support Spanish-speaking (and native youth) residents to acquire skills and secure professional employment in the restoration field."

MEL COSSETTE, EXECUTIVE DIRECTOR &

"This proposal has alignment with the Snoqualmie Valley Watershed Improvement District's strategic plan goals and initiatives, including representing agricultural interests in watershed planning projects, working with our partners on a comprehensive approach to solving agricultural drainag issues, and pursuing water supply and storage alternatives for multiple benefit The SVWID fully supports funding this important grant proposal that will make great strides towards agriculture viabilit and create climate resilience for the watershed and the people who live and farm here in the Snoqualmie River valley

ERIN ERICSON, EXECUTIVE DIRECTOR, SNOQUALMIE VALLEY WATERSHED

WRIA 7 Riparian Target Update Endorsed by Technical Committee

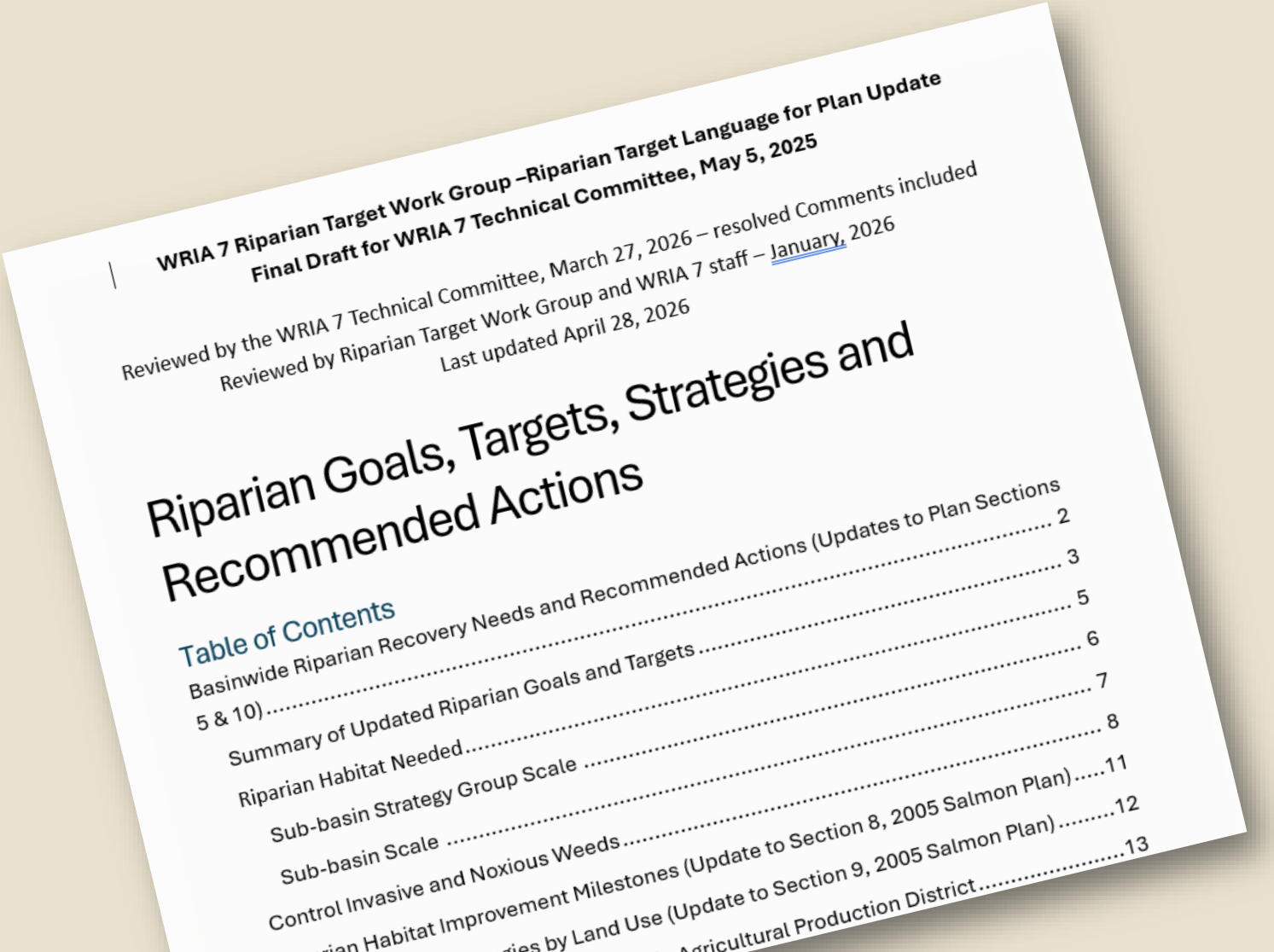

WRIA 7 Riparian Target Work Group –Riparian Target Language for Plan Update
Final Draft for WRIA 7 Technical Committee, May 5, 2025

Reviewed by the WRIA 7 Technical Committee, March 27, 2026 – resolved Comments included
Reviewed by Riparian Target Work Group and WRIA 7 staff – January, 2026
Last updated April 28, 2026

Riparian Goals, Targets, Strategies and Recommended Actions

Table of Contents

Basinwide Riparian Recovery Needs and Recommended Actions (Updates to Plan Sections 5 & 10) 2
Summary of Updated Riparian Goals and Targets 3
Riparian Habitat Needed 5
Sub-basin Strategy Group Scale 6
Sub-basin Scale 7
Control Invasive and Noxious Weeds 8
Riparian Habitat Improvement Milestones (Update to Section 8, 2005 Salmon Plan) 11
Strategies by Land Use (Update to Section 9, 2005 Salmon Plan) 12
Agricultural Production District 13

Elissa Ostergaard Retires from Snoqualmie Watershed Forum King County – Celebration Ensues!

MORE UPDATES…..

- Announcing new Salmon Recovery Manager for Snoqualmie Watershed Forum
- Recruitment for Project Coordinator expected Summer 2026
- Snoqualmie Tribal Youth Seat
- Resident, King County Council District 3
- FUNDING OPPORTUNITIES

2026

Cooperative Watershed Management (CWM) Grant

Recommendation for Approval

Snoqualmie Watershed Forum

20 May 2026

Approval of Project Ranked List & Funding Allocations

THE BIG PICTURE

PROCESS

AT A GLANCE 2026

2026 PROJECTS

DISCUSSION & DECISION

$

Requested 1998-2026

1998-2025

Total Allocated: $26,076,030

Total Projects Funded: 372

(2026: 16 projects recommended)

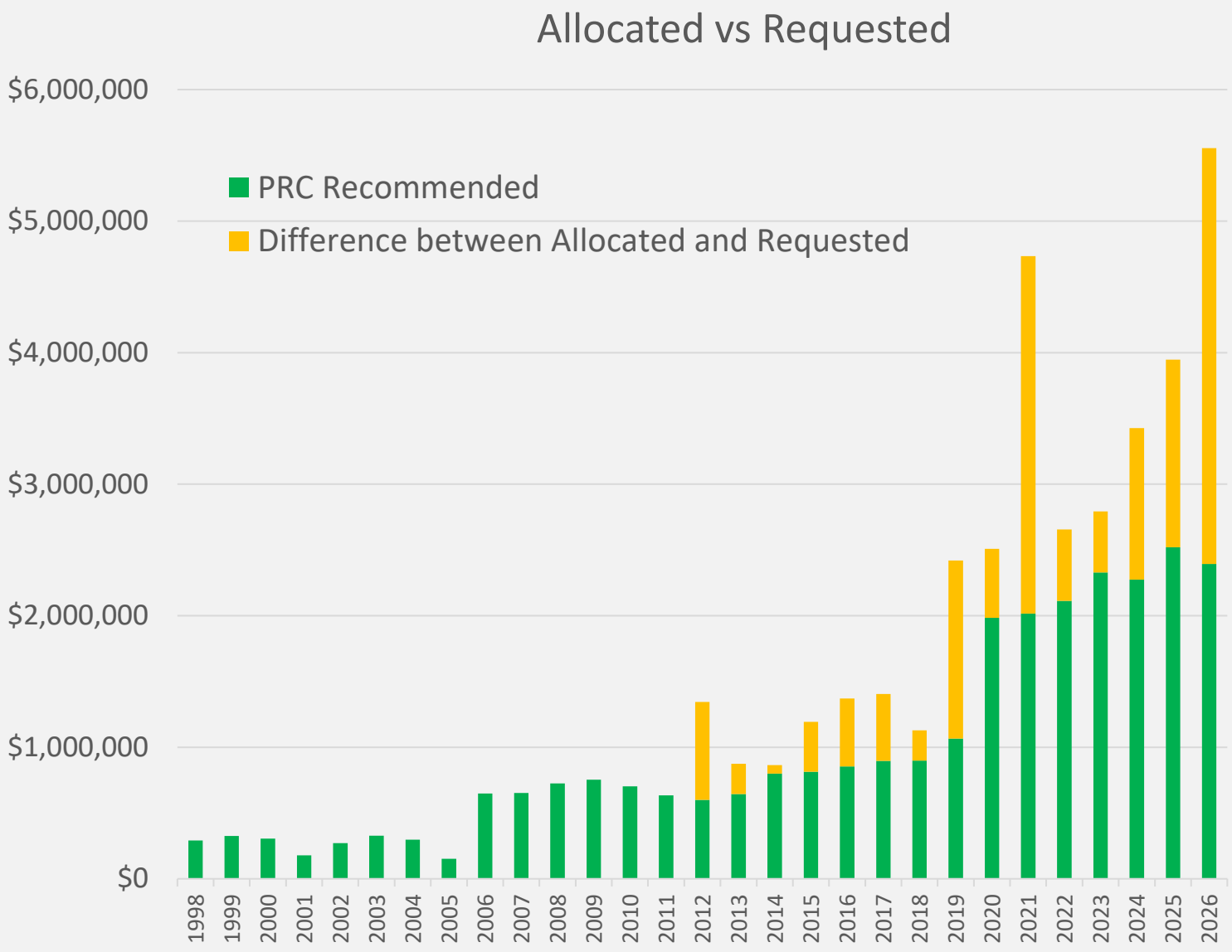

Project Status (since 1998)

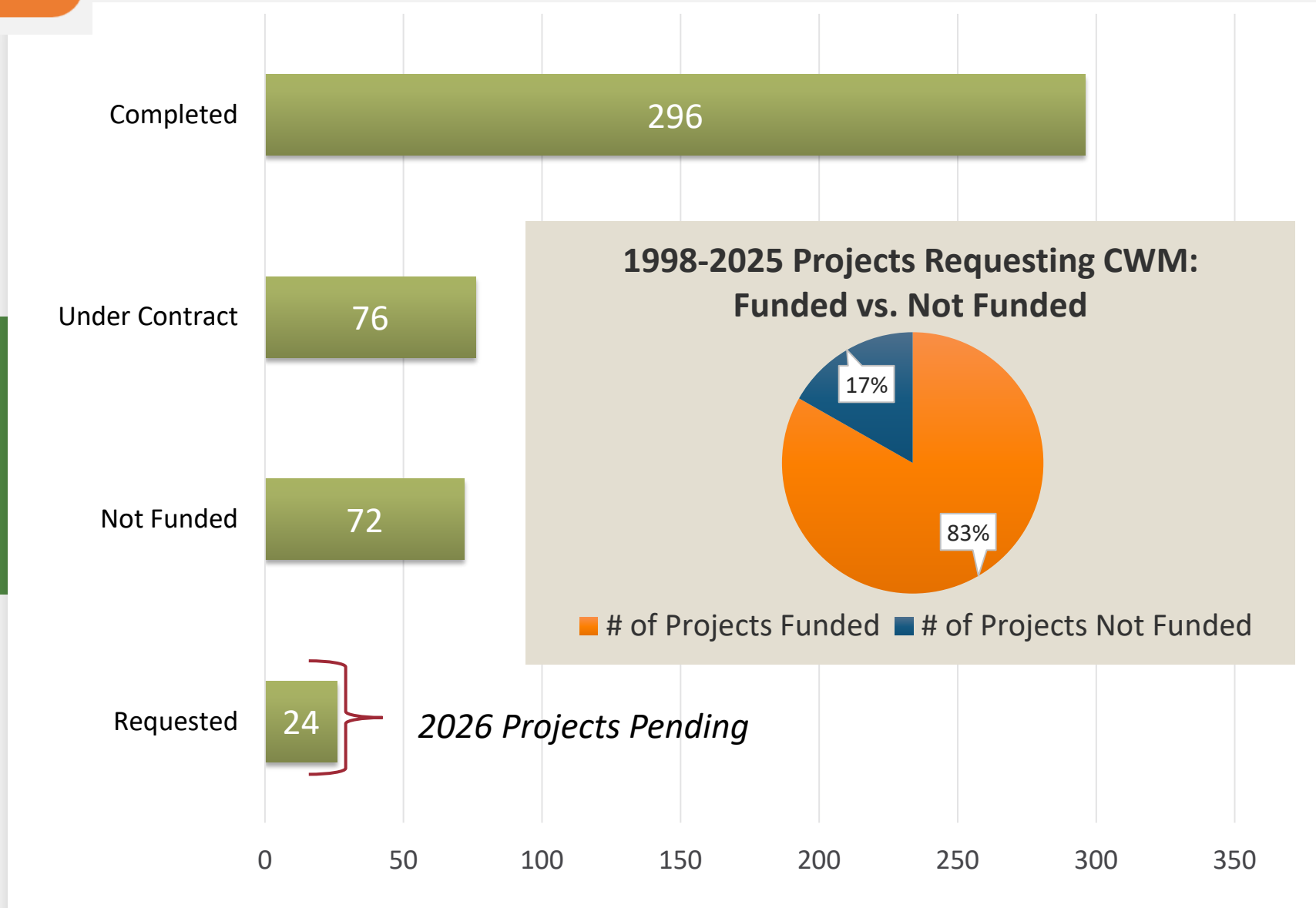

TOTAL PRC RECOMMENDATION BY PROJECT TYPE 1998-2025



Ryan Lewis

Habitat Program Manager

Snoqualmie Indian Tribe

Jamie Burrell

Senior Planner

City of North Bend

Josh Kubo

Environmental Scientist

King County WLRD

Madeline Lorentson,

City of Duvall Planning

Stuart Baker Senior Habitat Specialist Snohomish County

Dylan Gamble, Capital Improvement Manager City of Snoqualmie

Anna Kagley, Capital Projects Manager, Tulalip Tribes

Arianna Goodman, Senior Ecologist, King County River and Floodplain Capital Unit (RFCU)

Kate Fancher Mountains to Sound Greenway Trust

Certainty of Success

- ❑ Approach
- ❑ Cost
- ❑ Community Involvement/Public Outreach
- ❑ Sequence
- ❑ Feasibility and Readiness
- ❑ Landowner
- ❑ Equity and Social Justice
- ❑ Climate Change
- ❑ Stewardship
- ❑ Project Evaluation

Benefit to Salmon & Watershed Health

- ❑ Areas
- ❑ Actions
- ❑ Species
- ❑ Life History

Technical Review and Decision Making



Notice of Intent to Apply submitted

NOI Screening

Jan-Feb

Full Application Submitted + Site Visits

Committee Questions and Feedback

March-April

Project Sponsor Feedback

Project Review Committee Ranking and $ Funding Recommendations

April-May

Here we are!

Snoqualmie Watershed Forum Decision

May-Sept

King County Flood Control District Final Approval

2026 Funding

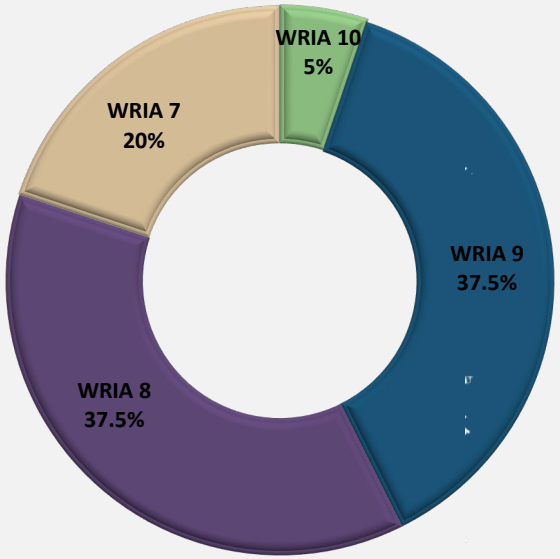

Flood Control District ($11.6M)

	With Return Funds
Snoqualmie Forum	$2,399,991
WRIA 8	$4,521,110
WRIA 9	$4,521,110
WRIA 10	$620,900

What did CWM receive?

24
applications (2 pre-approved)

13
organizations

Total request of
$5.1M

leverage of over
$2.8M

Snoqualmie and S. Fork Skykomish Watershed (WRIA 7)

Cooperative Watershed Management – 2026 Project Proposals- Full Applications

EDUCATION & OUTREACH

1. Salmon in Schools and Watershed Service Learning
2. Community Action Training School
3. Snoqualmie Valley Outreach Collective - Pilot
4. Youth Engaged in Sustainable Systems (2027)
5. Friends of Issaquah Salmon Hatchery (FISH) School Education & Outreach
6. Watershed Learning at Snoqualmie Falls

MONITORING AND ASSESSMENT

7. Fall City Groundwater Study
8. Assessing the value of freshwater habitats through juvenile Chinook prey availability and foraging
9. Monitoring Habitat Change and Fish Use Following Oxbow Reconnection at Stillwater
10. 2027 Snoqualmie River Juvenile Salmon Outmigration Monitoring

RESTORATION AND PROTECTION

11. SE Fish Hatchery Road Final Design
12. Snoqualmie Falls Forest Theater Conservation Easement
13. S Fork Skykomish - Lower Miller River Floodplain Restoration Implementation
14. 2027 Snoqualmie Restoration and Project Assistance Program
15. Duvall Meadows NE 147th PL Culvert Restoration (Bridge Construction)
16. Cherry Creek Levee Setback Feasibility
17. Miller Street Conveyance Water Quality

RESTORATION-RIPARIAN

18. Keasey Site Maintenance and Restoration
19. Cherry Valley Riparian Restoration and Stewardship
20. Wallace Acres III Riparian Maintenance
21. Pearce Farm Riparian Restoration
22. Snoqualmie River Off-Leash Dog Park Riparian Enhancement Phase 1
23. South Fork Snoqualmie and Tollgate Forest Maintenance and Planting
24. Coe Clemons Creek and Snoqualmie River Riparian Restoration Phase 2

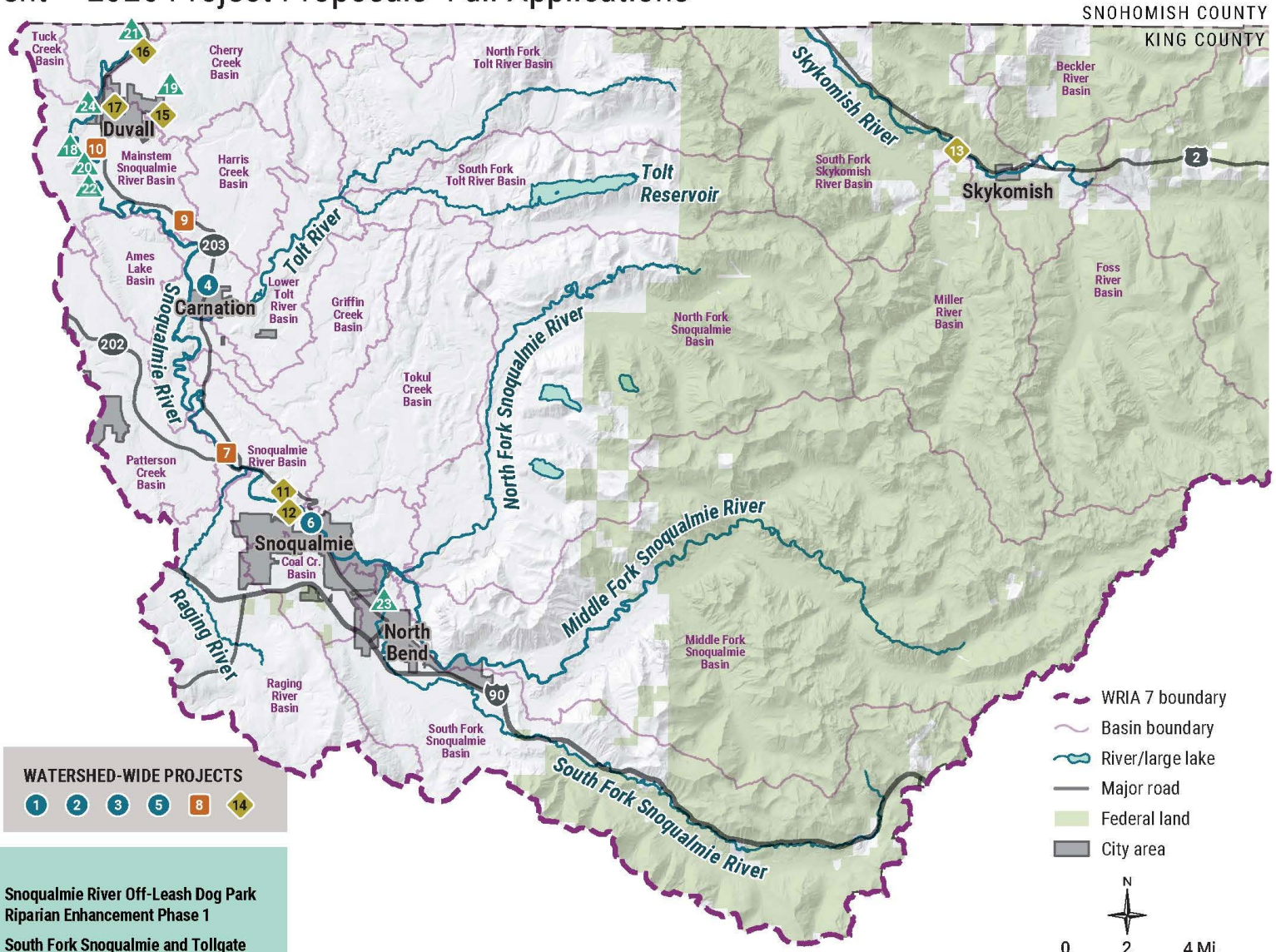

WATERSHED-WIDE PROJECTS

1 2 3 5 8 14

King County

KING COUNTY FLOOD CONTROL DISTRICT

SNOQUALMIE WATERSHED FORUM

The use of the information in this map is subject to the terms and conditions found at: kingcounty.gov/services/gis/Maps/terms-of-use.aspx. Your access and use is conditioned on your acceptance of these terms and conditions.

Data: King County GIS Center, WRIA 7 Team
DCE: 260324_015084w_snoq_CWM, March 2026

Request by Organization

Sum of Total Amount Requested	
Organization Name	Total
Duvall, City of	$40,300.00
EarthCorps	$97,865.00
Friends of the Issaquah Salmon Hatchery	$29,737.00
King County Water & Land Resources Division	$2,376,153.00
Mountains to Sound Greenway Trust	$291,787.50
North Bend, City of	$110,550.00
Snoqualmie Tribe	$214,934.00
Sound Salmon Solutions	$638,516.00
Stewardship Partners	$167,970.00
Trout Unlimited	$40,569.00
Tulalip Tribes	$140,000.00
Washington Department of Fish and Wildlife	$498,941.00
Wild Fish Conservancy	$407,643.00
Grand Total	$5,054,965.50

2026

Total allocation: $2,399,991 with return funds

2025 Forum Funding Guidance					2026 PRC Recommendation	
Project Type	Range		Allocation			
			low	high		
Capital (7+7)	60%	80%	$1,435,905	$1,914,540	64%	$1,745,006
Monitoring and Assessments (4)	15%	20%	$358,976	$478,635	17%	$400,068
Education and Outreach (6)	5%	20%	$119,659	$478,635	11%	$254,917
Total			2,399,991		2,399,991	

DISCUSSION & DECISION

SNOQUALMIE AND SOUTH FORK SKYKOMISH WATERSHEDS
2026 COOPERATIVE WATERSHED MANAGEMENT: FINAL GRANT RECOMMENDATIONS

KING COUNTY FLOOD CONTROL DISTRICT

FOR SNOQUALMIE WATERSHED FORUM DECISION (05/20/26)

PRC Rank	Project Title	Applicant	Request	Leveraged Funds	PRC Recommendation
	Education & Outreach		**$352,504**		**$254,917**
1	Snoqualmie Valley Outreach Collective - Pilot	***Trout Unlimited***	$40,569	$5,708	**$40,569**
2	Salmon in Schools and Watershed Service Learning	***Sound Salmon Solutions***	$88,162	$11,524	**$88,162**
3	Youth Engaged in Sustainable Systems (2027)	***Mountains to Sound Greenway Trust***	$137,850	$13,000	**$70,000**
4	Watershed Learning at Snoqualmie Falls	***EarthCorps***	$18,757	$4,600	**$18,757**
5	Community Action Training School	***Sound Salmon Solutions***	$37,429	$14,955	**$37,429**
-	Friends of Issaquah Salmon Hatchery (FISH) School Education & Outreach	***Friends of the Issaquah Salmon Hatchery***	$29,737	n/a	**$0**
	Monitoring & Assessment		**$517,203**		**$400,068**
0	*2027 Snoqualmie River Juvenile Salmon Outmigration Monitoring	***Tulalip Tribes***	$140,000	$0	**$140,000**
1	Assessing the value of freshwater habitats through juvenile Chinook prey availability and foraging	***King County***	$182,068	$10,000	**$182,068**
2	Fall City Groundwater Study	***King County***	$120,233	$0	**$78,000**
-	Floodplain Habitat Function and Juvenile Salmon Response Following Avulsion at the Stillwater Site	***Wild Fish Conservancy***	$74,902	n/a	**$0**
	Restoration and Protection		**$2,945,834**		**$1,020,000**
0	*2027 Snoqualmie Restoration and Project Assistance Program	***Snoqualmie Forum Staff***	$135,000	$0	**$135,000**
1	S Fork Skykomish - Lower Miller River Floodplain Restoration Imple.	***King County***	$1,000,000	$757,000	**$385,000**
2	SE Fish Hatchery Road Habitat Restoration Final Design	***King County***	$500,227	$400,000	**$200,000**
3	Cherry Creek Levee Setback Feasibility	***WA Dept. Fish & Wildlife***	$498,941	$0	**$300,000**
-	Snoqualmie Falls Forest Theater Conservation Easement	***King County***	$438,625	n/a	**$0**
-	Duvall Meadows/NE 147th PL Culvert Restoration (Bridge Construction)	***Wild Fish Conservancy***	$332,741	n/a	**$0**
-	Miller Street Conveyance, Water Quality	***City of Duvall***	$40,300	n/a	**$0**
	Restoration-Riparian		**$1,239,425**		**$725,006**
1	Snoqualmie River Off-Leash Dog Park Riparian Enhancement - Phase 1	***Snoqualmie Indian Tribe***	$214,934	$5,000	**$214,934**
2	Coe Clemons Creek and Snoqualmie River Riparian Restoration, Phase 2	***Mountains to Sound Greenway Trust***	$153,938	$8,562	**$101,507**
-	Wallace Acres III: Riparian Maintenance	***Stewardship Partners***	$167,970	n/a	**$0**
3	Cherry Valley Riparian Restoration and Stewardship Phase I	***Sound Salmon Solutions***	$314,007	$5,739	**$209,647**
4	Pearce Farm Riparian Restoration	***Sound Salmon Solutions***	$198,918	$8,808	**$198,918**
-	Keasey Site Maintenance and Restoration	***EarthCorps***	$79,108	n/a	**$0**
-	South Fork Snoqualmie and Tollgate Forest Maintenance and Planting	***City of North Bend***	$110,550	n/a	**$0**
		Totals	**$5,054,966**	**$1,244,896**	**$2,399,991**
***Projects pre-approved by Snoqualmie Watershed Forum (not evaluated by project review committee)**		*Shortfall (difference between project request and FCD allocation ($2,399,991)*	**$2,654,975**		

PRC Rank	Project Title	Applicant	Request	Leveraged Funds	PRC Rec.
Education & Outreach					
1	Snoqualmie Valley Outreach Collective - Pilot	*Trout Unlimited*	$40,569	$5,708	$40,569
2	Salmon in Schools and Watershed Service Learning	*Sound Salmon Solutions*	$88,162	$11,524	$88,162
3	Youth Engaged in Sustainable Systems (2027)	*Mountains to Sound Greenway Trust*	$137,850	$13,000	$70,000
-	Watershed Learning at Snoqualmie Falls	*EarthCorps*	$18,757	$4,600	$18,757
-	Community Action Training School	*Sound Salmon Solutions*	$37,429	$14,955	$37,429
-	Friends of Issaquah Salmon Hatchery (FISH) School Education & Outreach	*Friends of the Issaquah Salmon Hatchery*	$29,737	$60,000	$0

PRC
FUNDING
RECOMMENDATION

2026 PROJECTS!

2026 PROJECTS!

Overall Themes Across All Projects

Strengths

- Strong alignment with salmon-recovery priorities
- Effective multi-partner collaboration, especially with Tribes
- Clear learning-based project refinement
- Direct ecological benefits (shade, temperature, floodplain reconnection, prey, habitat)
- Well-defined scopes, objectives, and metrics

Common Weaknesses

- Limited detail in objectives, monitoring, or engagement plans
- High costs requiring additional external funding
- Complex multi-parcel / multi-landowner logistics
- Indirect ecological benefits scored lower
- Insufficient long-term maintenance or stewardship plans

Equity & Social Justice

- Stronger scores for projects with meaningful Tribal co-development
- Efforts to reduce participation barriers
- Outreach tailored to diverse communities
- Generic ESJ statements rated lower

Education & Outreach

PRC Rank	Project Title	Applicant	Request	Leveraged Funds	PRC Rec.
1	Snoqualmie Valley Outreach Collective - Pilot	*Trout Unlimited*	$40,569	$5,708	$40,569
2	Salmon in Schools and Watershed Service Learning	*Sound Salmon Solutions*	$88,162	$11,524	$88,162
3	Youth Engaged in Sustainable Systems (2027)	*Mountains to Sound Greenway Trust*	$137,850	$13,000	$70,000
-	Watershed Learning at Snoqualmie Falls	*EarthCorps*	$18,757	$4,600	$18,757
-	Community Action Training School	*Sound Salmon Solutions*	$37,429	$14,955	$37,429
-	Friends of Issaquah Salmon Hatchery (FISH) School Education & Outreach	*Friends of the Issaquah Salmon Hatchery*	$29,737	$60,000	$0

Snoqualmie Valley Outreach Collective

Build the Network
- Workshop to align participation, messaging, and strategy
- Provide stipends

Create Tools
- Salmon work in the valley
- Work with WRIA 7 Staff to develop opportunities to participate with partners
- Develop contact lists for engagement

Show Up
- Outreach at 8–10 community events
- 4th of July celebrations in Carnation (9-11k)
- Duvall Days (5,000+) & Fall City Day (3,000)
- North Bend Block Party (3,500+)

Education & Outreach

PRC Rank	Project Title	Applicant	Request	Leveraged Funds	PRC Rec.
1	Snoqualmie Valley Outreach Collective - Pilot	*Trout Unlimited*	$40,569	$5,708	$40,569
2	Salmon in Schools and Watershed Service Learning	*Sound Salmon Solutions*	$88,162	$11,524	$88,162
3	Youth Engaged in Sustainable Systems (2027)	*Mountains to Sound Greenway Trust*	$137,850	$13,000	$70,000
-	Watershed Learning at Snoqualmie Falls	*EarthCorps*	$18,757	$4,600	$18,757
-	Community Action Training School	*Sound Salmon Solutions*	$37,429	$14,955	$37,429
-	Friends of Issaquah Salmon Hatchery (FISH) School Education & Outreach	*Friends of the Issaquah Salmon Hatchery*	$29,737	$60,000	$0

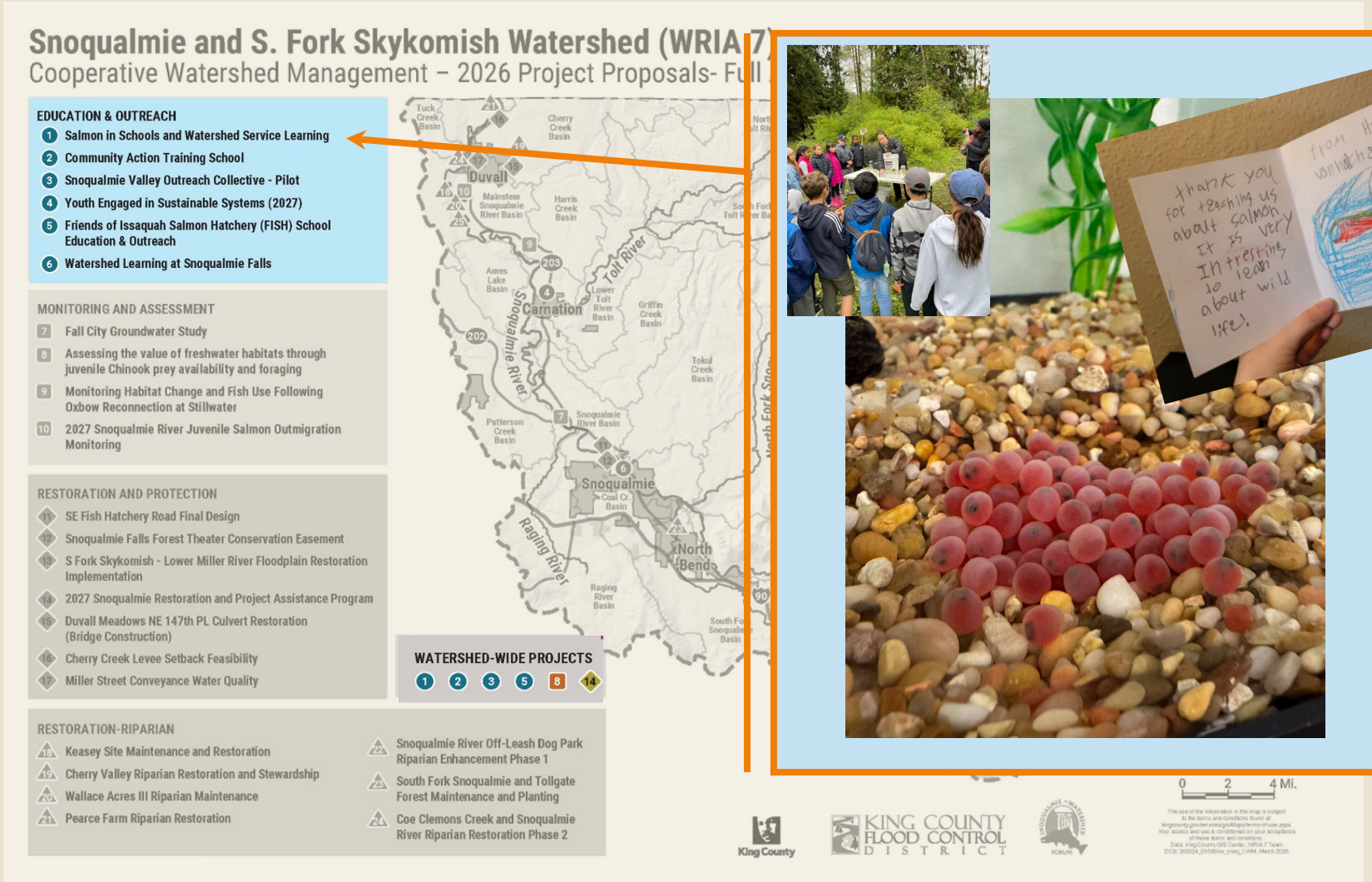

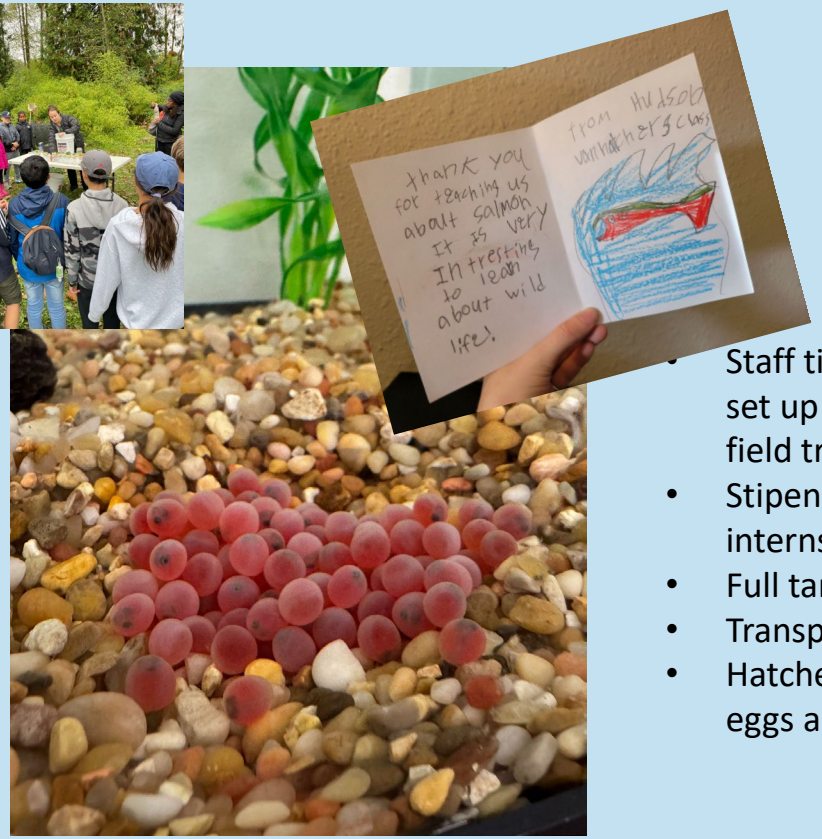

SOUND SALMON SOLUTIONS

- Staff time to adapt curriculum, teach lessons, set up and maintain the tank and run the field trips
- Stipend and staff time to support **two** college interns
- Full tank set up
- Transportation costs for the field trips
- Hatchery operation costs, where the coho eggs are kept before going to schools`

Education & Outreach

PRC Rank	Project Title	Applicant	Request	Leveraged Funds	PRC Rec.
1	Snoqualmie Valley Outreach Collective - Pilot	*Trout Unlimited*	$40,569	$5,708	$40,569
2	Salmon in Schools and Watershed Service Learning	*Sound Salmon Solutions*	$88,162	$11,524	$88,162
3	Youth Engaged in Sustainable Systems (2027)	*Mountains to Sound Greenway Trust*	$137,850	$13,000	$70,000
-	Watershed Learning at Snoqualmie Falls	*EarthCorps*	$18,757	$4,600	$18,757
-	Community Action Training School	*Sound Salmon Solutions*	$37,429	$14,955	$37,429
-	Friends of Issaquah Salmon Hatchery (FISH) School Education & Outreach	*Friends of the Issaquah Salmon Hatchery*	$29,737	$60,000	$0

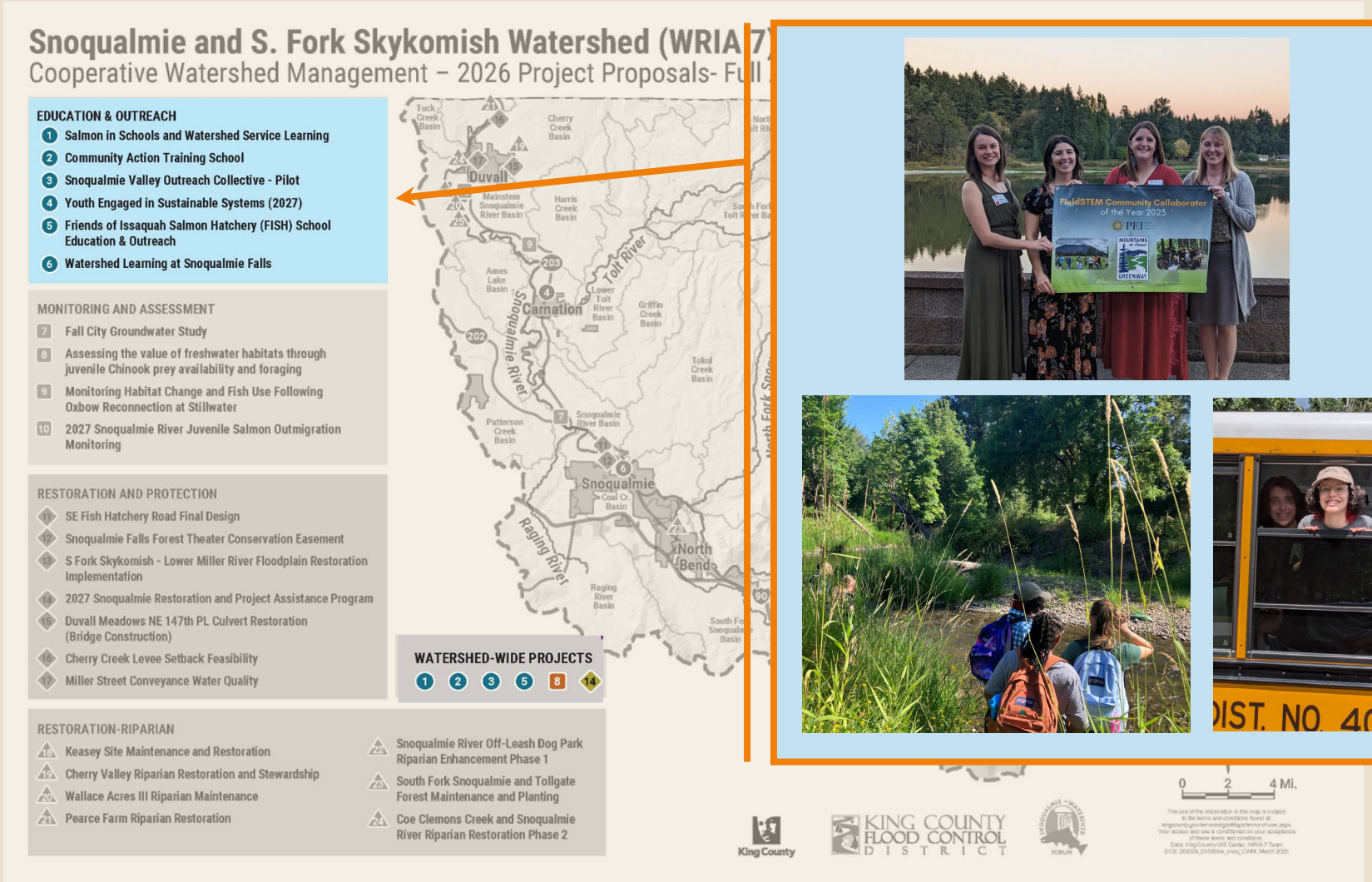

- 10 students per year.
- 6 weeks / 180 hours in the summer.
- Fieldwork, classroom learning, and mentorship from environmental professionals.

Education & Outreach

PRC Rank	Project Title	Applicant	Request	Leveraged Funds	PRC Rec.
1	Snoqualmie Valley Outreach Collective - Pilot	*Trout Unlimited*	$40,569	$5,708	$40,569
2	Salmon in Schools and Watershed Service Learning	*Sound Salmon Solutions*	$88,162	$11,524	$88,162
3	Youth Engaged in Sustainable Systems (2027)	*Mountains to Sound Greenway Trust*	$137,850	$13,000	$70,000
-	Watershed Learning at Snoqualmie Falls	*EarthCorps*	$18,757	$4,600	$18,757
-	Community Action Training School	*Sound Salmon Solutions*	$37,429	$14,955	$37,429
-	Friends of Issaquah Salmon Hatchery (FISH) School Education & Outreach	*Friends of the Issaquah Salmon Hatchery*	$29,737	$60,000	$0

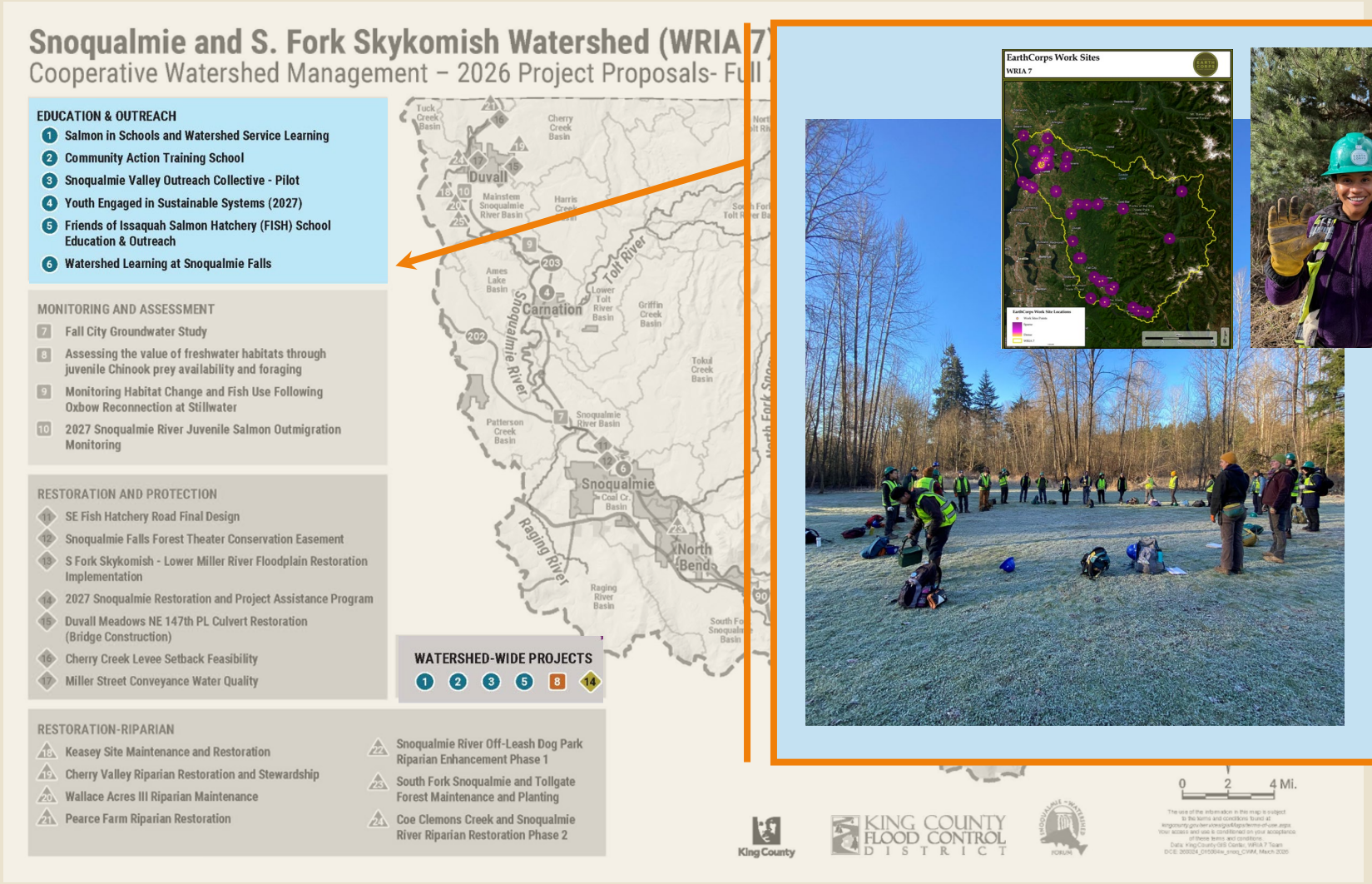

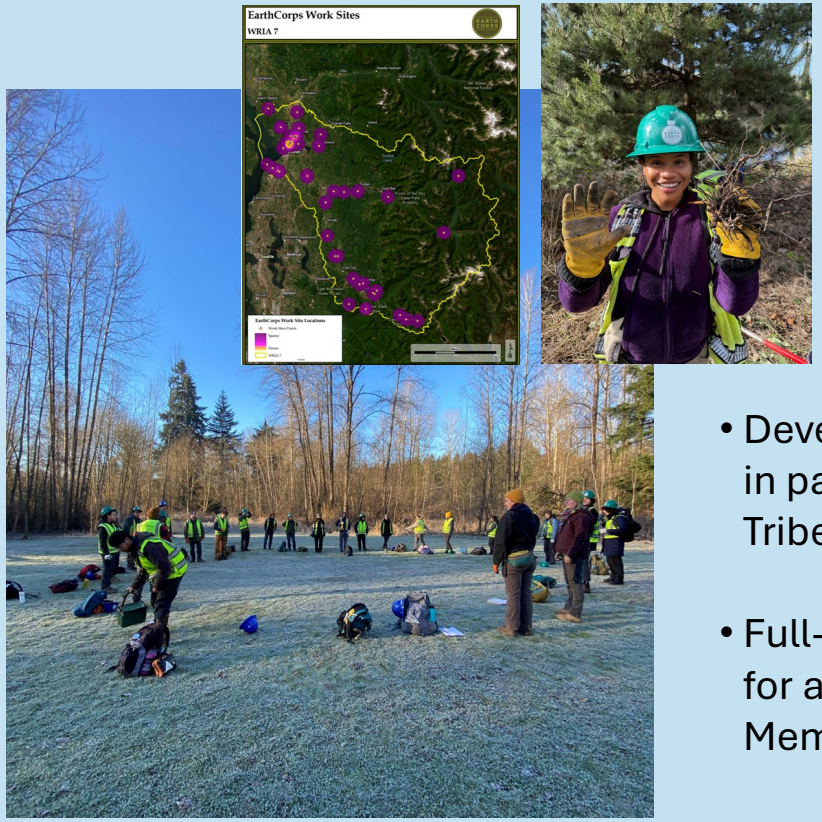

- Development of educational curriculum in partnership with Snoqualmie Indian Tribe
- Full-day workshop and field experience for approximately 30 EarthCorps Corps Members (ages 18–29).

Education & Outreach					
PRC Rank	Project Title	Applicant	Request	Leveraged Funds	PRC Rec.
1	Snoqualmie Valley Outreach Collective - Pilot	*Trout Unlimited*	$40,569	$5,708	$40,569
2	Salmon in Schools and Watershed Service Learning	*Sound Salmon Solutions*	$88,162	$11,524	$88,162
3	Youth Engaged in Sustainable Systems (2027)	*Mountains to Sound Greenway Trust*	$137,850	$13,000	$70,000
-	Watershed Learning at Snoqualmie Falls	*EarthCorps*	$18,757	$4,600	$18,757
-	Community Action Training School	*Sound Salmon Solutions*	$37,429	$14,955	$37,429
-	Friends of Issaquah Salmon Hatchery (FISH) School Education & Outreach	*Friends of the Issaquah Salmon Hatchery*	$29,737	$60,000	$0

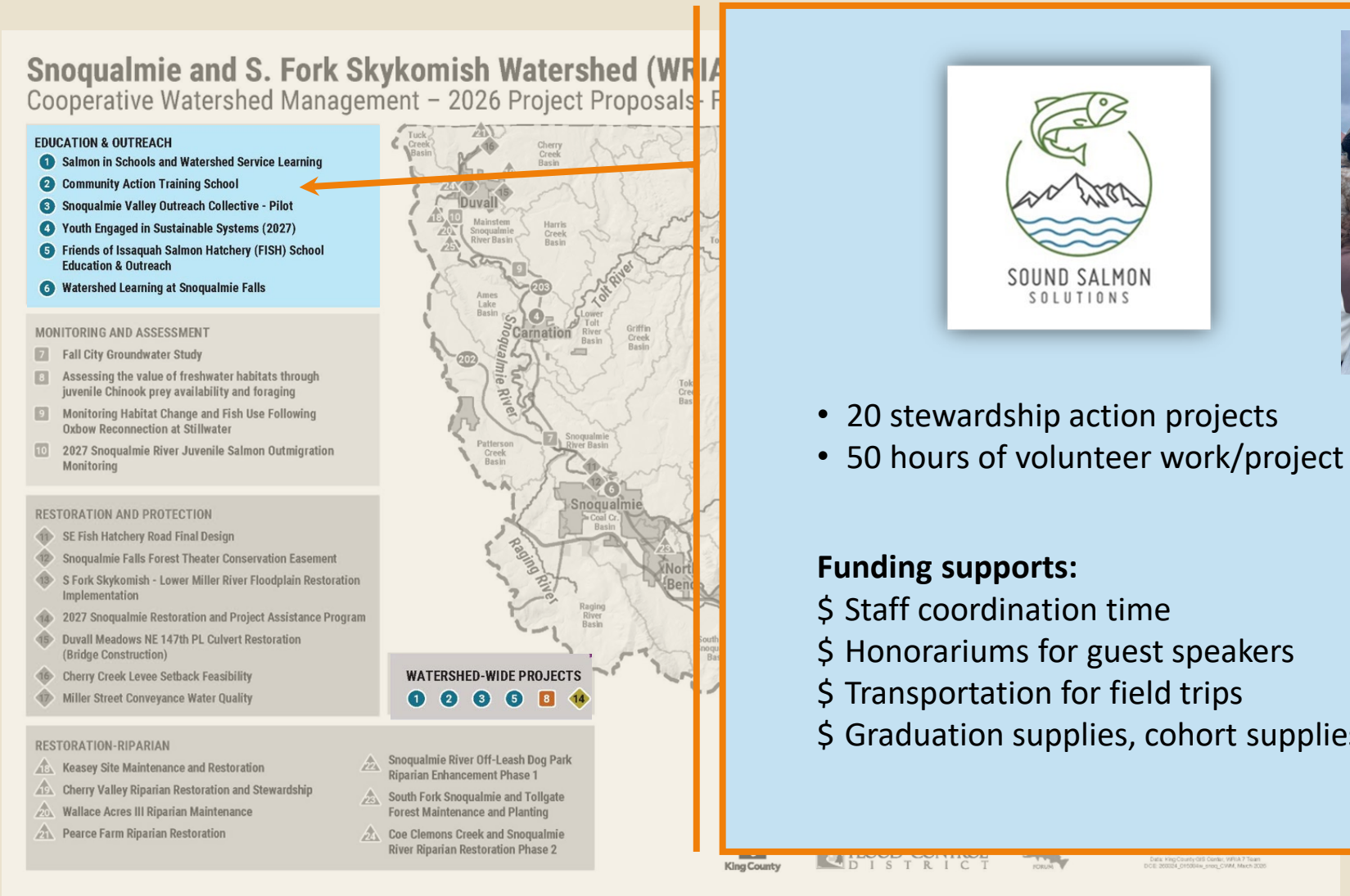

SOUND SALMON SOLUTIONS

COMMUNITY ACTION TRAINING SCHOOL 2024

- 20 stewardship action projects
- 50 hours of volunteer work/project

Funding supports:

$ Staff coordination time
$ Honorariums for guest speakers
$ Transportation for field trips
$ Graduation supplies, cohort supplies

Education & Outreach

PRC Rank	Project Title	Applicant	Request	Leveraged Funds	PRC Rec.
1	Snoqualmie Valley Outreach Collective - Pilot	*Trout Unlimited*	$40,569	$5,708	$40,569
2	Salmon in Schools and Watershed Service Learning	*Sound Salmon Solutions*	$88,162	$11,524	$88,162
3	Youth Engaged in Sustainable Systems (2027)	*Mountains to Sound Greenway Trust*	$137,850	$13,000	$70,000
-	Watershed Learning at Snoqualmie Falls	*EarthCorps*	$18,757	$4,600	$18,757
-	Community Action Training School	*Sound Salmon Solutions*	$37,429	$14,955	$37,429
-	Friends of Issaquah Salmon Hatchery (FISH) School Education & Outreach	*Friends of the Issaquah Salmon Hatchery*	$29,737	$60,000	$0

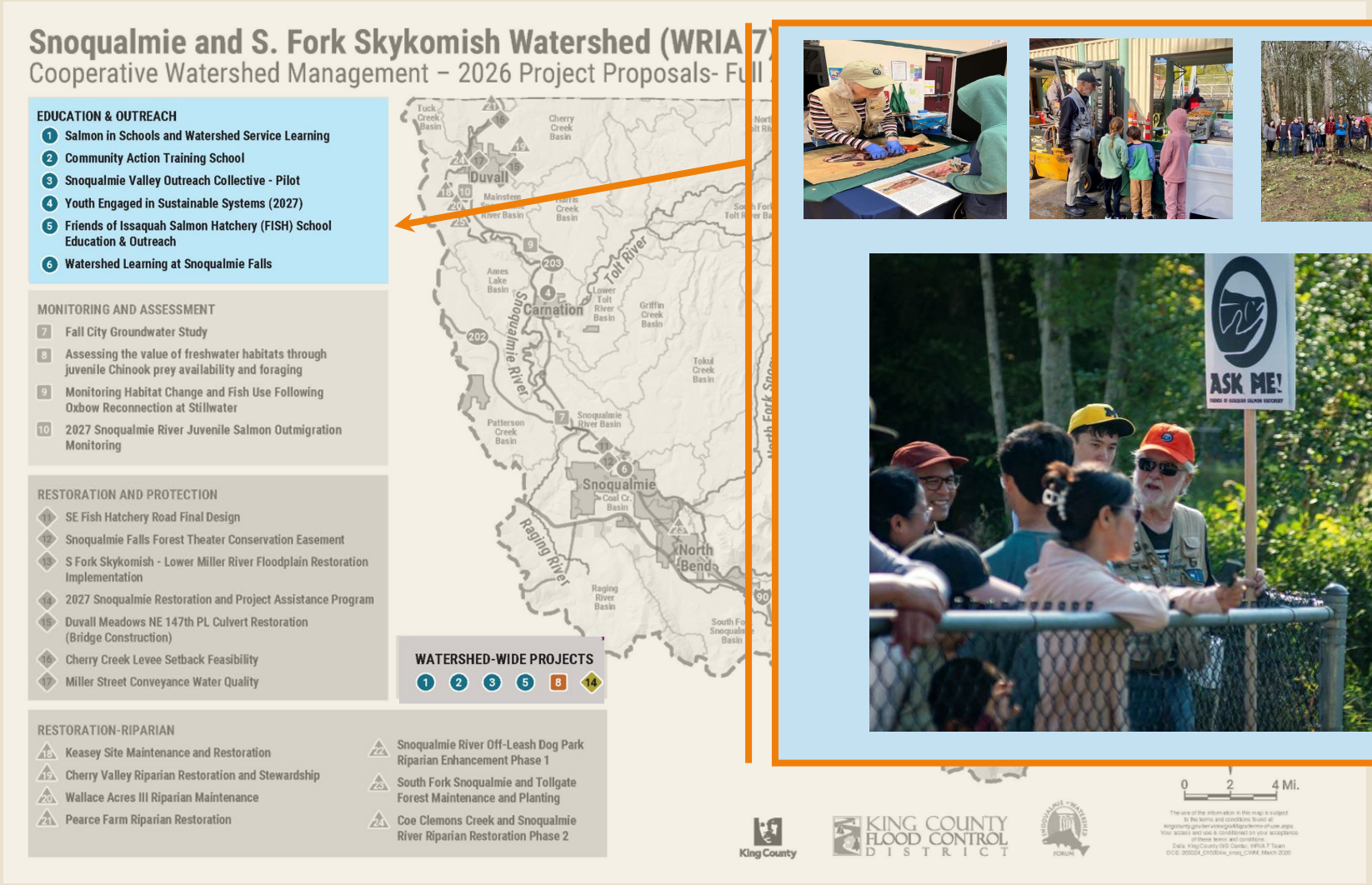

FRIENDS OF THE ISSAQUAH SALMON HATCHERY

FISH FALL Educational Programming

711 school tours (6100+ students)
28 community tours
106 group tours (1000+)
36 salmon talks
60 dissection tables(+1000 people)
Event Ask Me stations (75): +22,500
54 classroom pre-visit presentations 1500+ students
17 outreach event: 1700+
Engagement: 40,000+

Monitoring & Assessment					
PRC Rank	Project Title	Applicant	Request	Leveraged Funds	PRC Rec.
-	*2027 Snoqualmie River Juvenile Salmon Outmigration Monitoring	*Tulalip Tribes*	$140,000	$0	$140,000
1	Assessing the value of freshwater habitats through juvenile Chinook prey availability and foraging	*King County*	$182,068	$10,000	$182,068
2	Fall City Groundwater Study	*King County*	$120,233	$0	$78,000
-	Floodplain Habitat Function and Juvenile Salmon Response Following Avulsion at the Stillwater Site	*Wild Fish Conservancy*	$74,902	$10,000	$0

King County

- Do juvenile Chinook salmon diets differ across river-floodplain habitats and the spring rearing season?
- Does the abundance or composition of aquatic invertebrate prey differ across river-floodplain habitats and the spring rearing season?
- Does the abundance or composition of terrestrial invertebrate prey differ across riparian vegetation conditions and the spring rearing season?
- Are there associations between the abundance or composition of invertebrate prey and environmental conditions?

Monitoring & Assessment					
PRC Rank	Project Title	Applicant	Request	Leveraged Funds	PRC Rec.
-	*2027 Snoqualmie River Juvenile Salmon Outmigration Monitoring	*Tulalip Tribes*	$140,000	$0	$140,000
1	Assessing the value of freshwater habitats through juvenile Chinook prey availability and foraging	*King County*	$182,068	$10,000	$182,068
2	Fall City Groundwater Study	*King County*	$120,233	$0	$78,000
-	Floodplain Habitat Function and Juvenile Salmon Response Following Avulsion at the Stillwater Site	*Wild Fish Conservancy*	$74,902	$10,000	$0

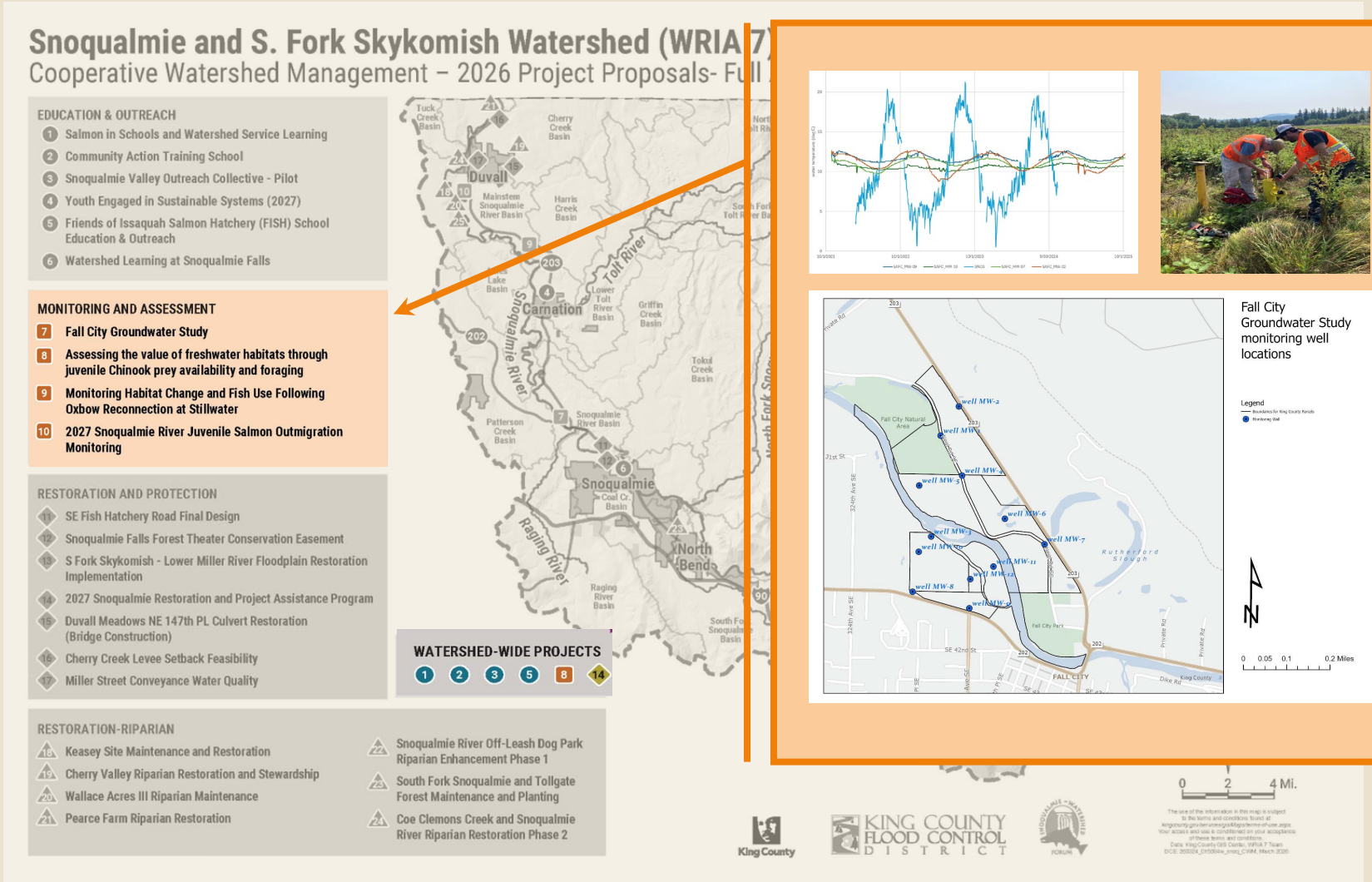

King County

1. How have the depth to water levels changed at the restoration project? Are there differences in the right or left bank?
2. As the floodplain restoration site evolves through geomorphic changes, how does the observed groundwater temperature lag change?
3. Does the restoration area help support additional groundwater storage, in particular during low flow periods?

Monitoring & Assessment					
PRC Rank	Project Title	Applicant	Request	Leveraged Funds	PRC Rec.
-	*2027 Snoqualmie River Juvenile Salmon Outmigration Monitoring	*Tulalip Tribes*	$140,000	$0	$140,000
1	Assessing the value of freshwater habitats through juvenile Chinook prey availability and foraging	*King County*	$182,068	$10,000	$182,068
2	Fall City Groundwater Study	*King County*	$120,233	$0	$78,000
-	Floodplain Habitat Function and Juvenile Salmon Response Following Avulsion at the Stillwater Site	*Wild Fish Conservancy*	$74,902	$10,000	$0

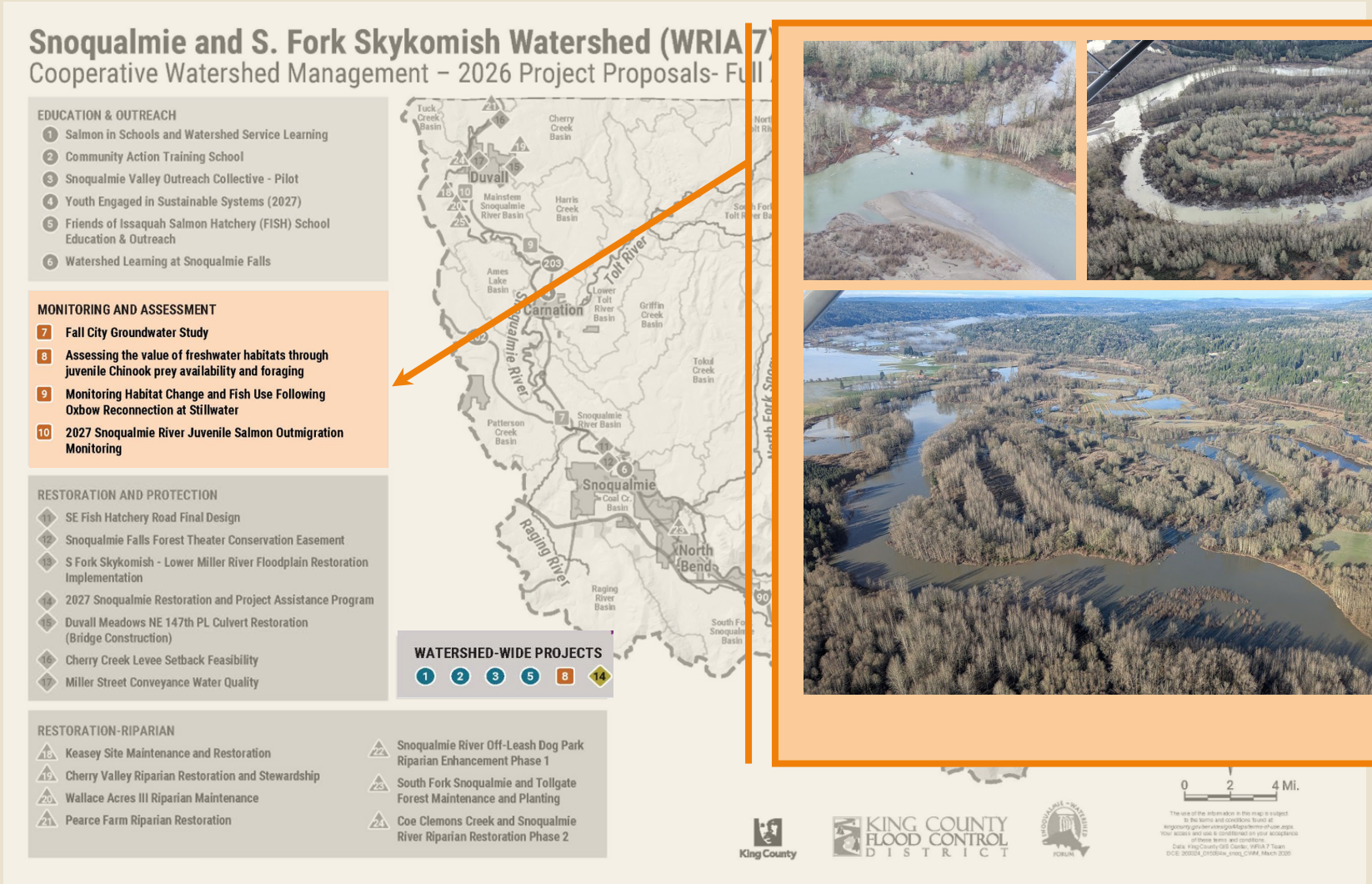

Wild Fish Conservancy
NORTHWEST
SCIENCE EDUCATION ADVOCACY

- Where is water on the floodplain, and for how long?
- Where is the food?
- Where are the fish? Do fish follow the food?
- Which habitats matter most?
- How does this change over time?
- What does this mean for restoration design?

Restoration and Protection					
PRC Rank	Project Title	Applicant	Request	Leveraged Funds	PRC Rec.
-	*2027 Snoqualmie Restoration and Project Assistance Program	*Snoqualmie Forum Staff*	$135,000	$0	$135,000
1	S Fork Skykomish - Lower Miller River Floodplain Restoration Implementation	*King County*	$1,000,000	$757,000	$385,000
2	SE Fish Hatchery Road Habitat Restoration Final Design	*King County*	$500,227	$400,000	$200,000
3	Cherry Creek Levee Setback Feasibility	*WA Dept. Fish & Wildlife*	$498,941	$0	$300,000
-	Snoqualmie Falls Forest Theater Conservation Easement	*King County*	$438,625	$1,315,875	$0
	Duvall Meadows/NE 147th PL Culvert Restoration (Bridge Construction)	*Wild Fish Conservancy*	$332,741	$350	$0
	Miller Street Conveyance, Water Quality	*City of Duvall*	$40,300	$150,000	$0

King County

- Remove levees/road prism + obsolete structures
- Install large wood + setback protection
- Excavate channels + restore/plant site

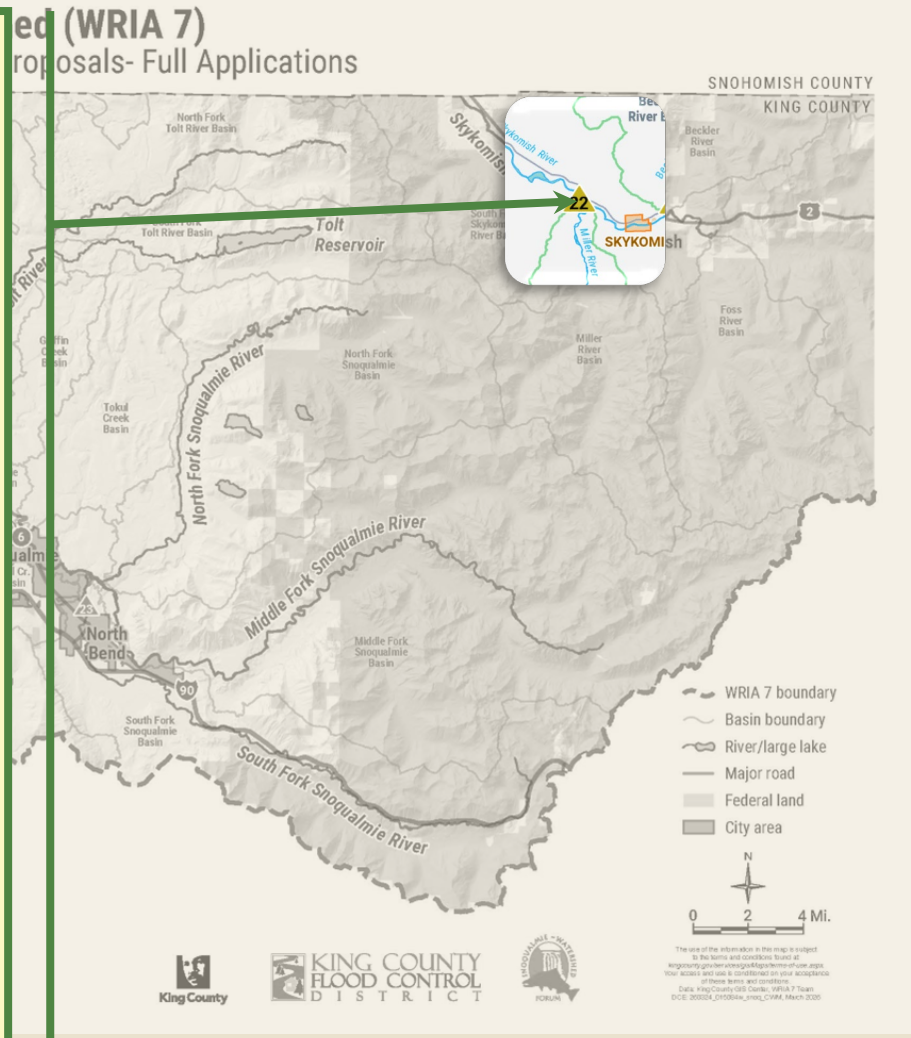

Restoration and Protection					
PRC Rank	Project Title	Applicant	Request	Leveraged Funds	PRC Rec.
-	*2027 Snoqualmie Restoration and Project Assistance Program	*Snoqualmie Forum Staff*	$135,000	$0	$135,000
1	S Fork Skykomish - Lower Miller River Floodplain Restoration Implementation	*King County*	$1,000,000	$757,000	$385,000
2	SE Fish Hatchery Road Habitat Restoration Final Design	*King County*	$500,227	$400,000	$200,000
3	Cherry Creek Levee Setback Feasibility	*WA Dept. Fish & Wildlife*	$498,941	$0	$300,000
-	Snoqualmie Falls Forest Theater Conservation Easement	*King County*	$438,625	$1,315,875	$0
	Duvall Meadows/NE 147th PL Culvert Restoration (Bridge Construction)	*Wild Fish Conservancy*	$332,741	$350	$0
	Miller Street Conveyance, Water Quality	*City of Duvall*	$40,300	$150,000	$0

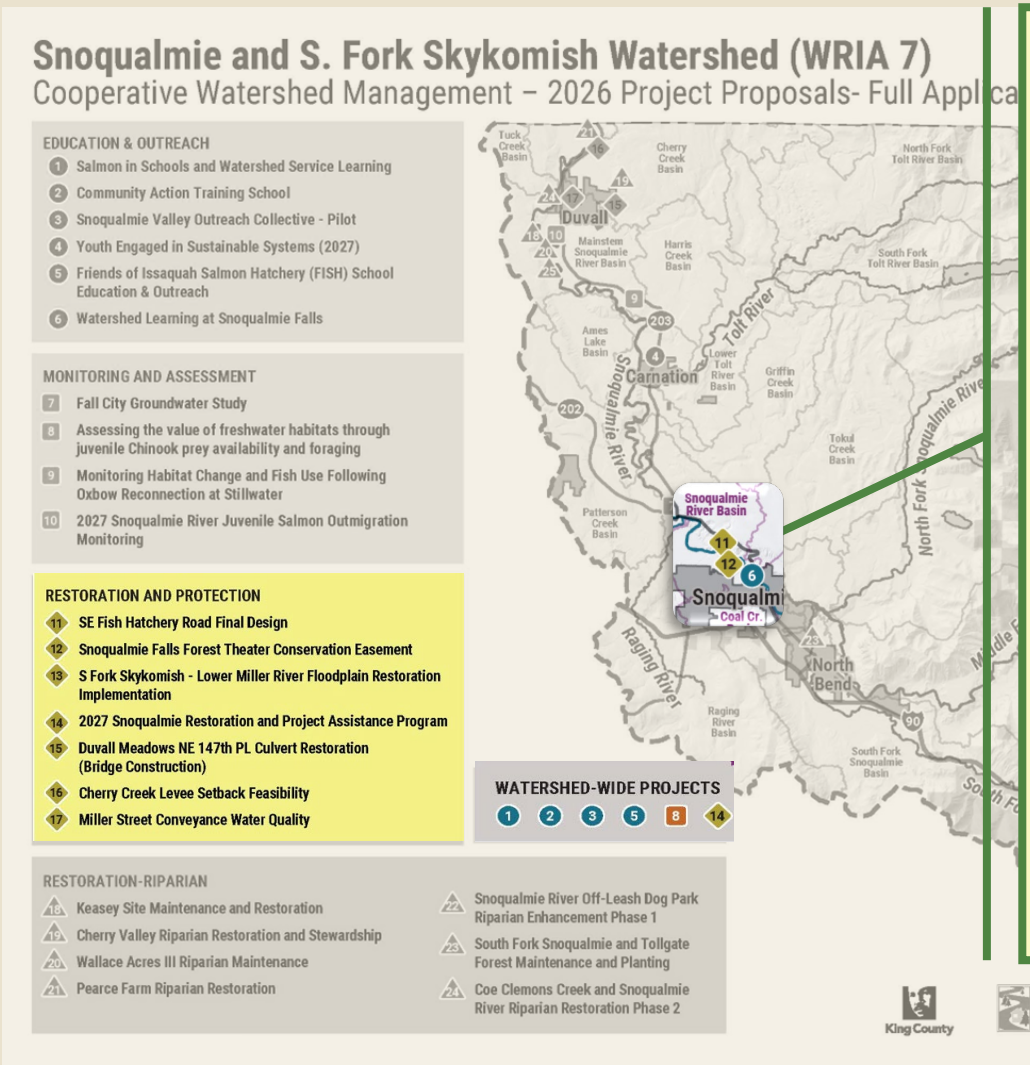

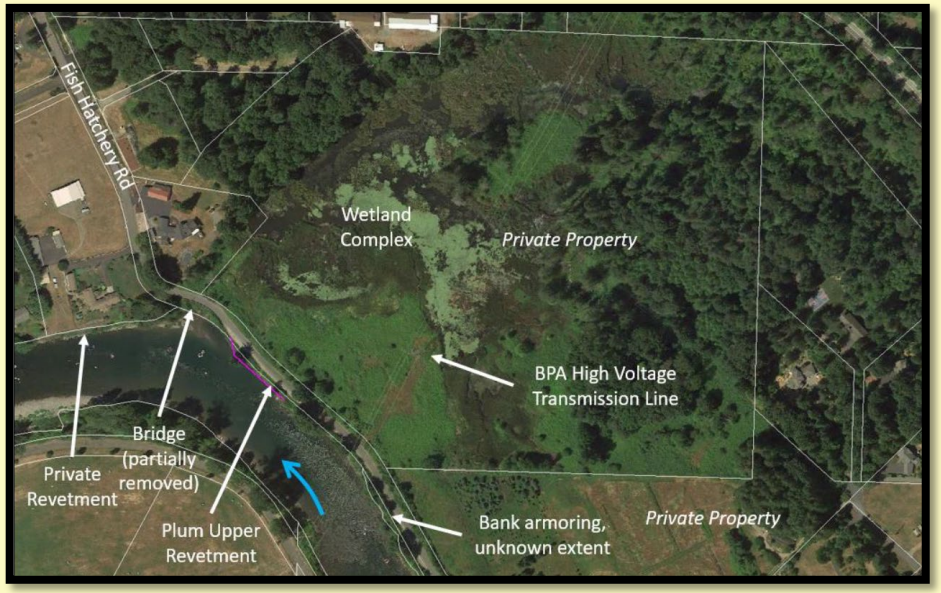

King County

- Design (60-100%)
- Rearing habitat
- Complex edge habitat
- Remove infrastructure

Restoration and Protection

PRC Rank	Project Title	Applicant	Request	Leveraged Funds	PRC Rec.
-	*2027 Snoqualmie Restoration and Project Assistance Program	*Snoqualmie Forum Staff*	$135,000	$0	$135,000
1	S Fork Skykomish - Lower Miller River Floodplain Restoration Implementation	*King County*	$1,000,000	$757,000	$385,000
2	SE Fish Hatchery Road Habitat Restoration Final Design	*King County*	$500,227	$400,000	$200,000
3	Cherry Creek Levee Setback Feasibility	*WA Dept. Fish & Wildlife*	$498,941	$0	$300,000
-	Snoqualmie Falls Forest Theater Conservation Easement	*King County*	$438,625	$1,315,875	$0
	Duvall Meadows/NE 147th PL Culvert Restoration (Bridge Construction)	*Wild Fish Conservancy*	$332,741	$350	$0
	Miller Street Conveyance, Water Quality	*City of Duvall*	$40,300	$150,000	$0

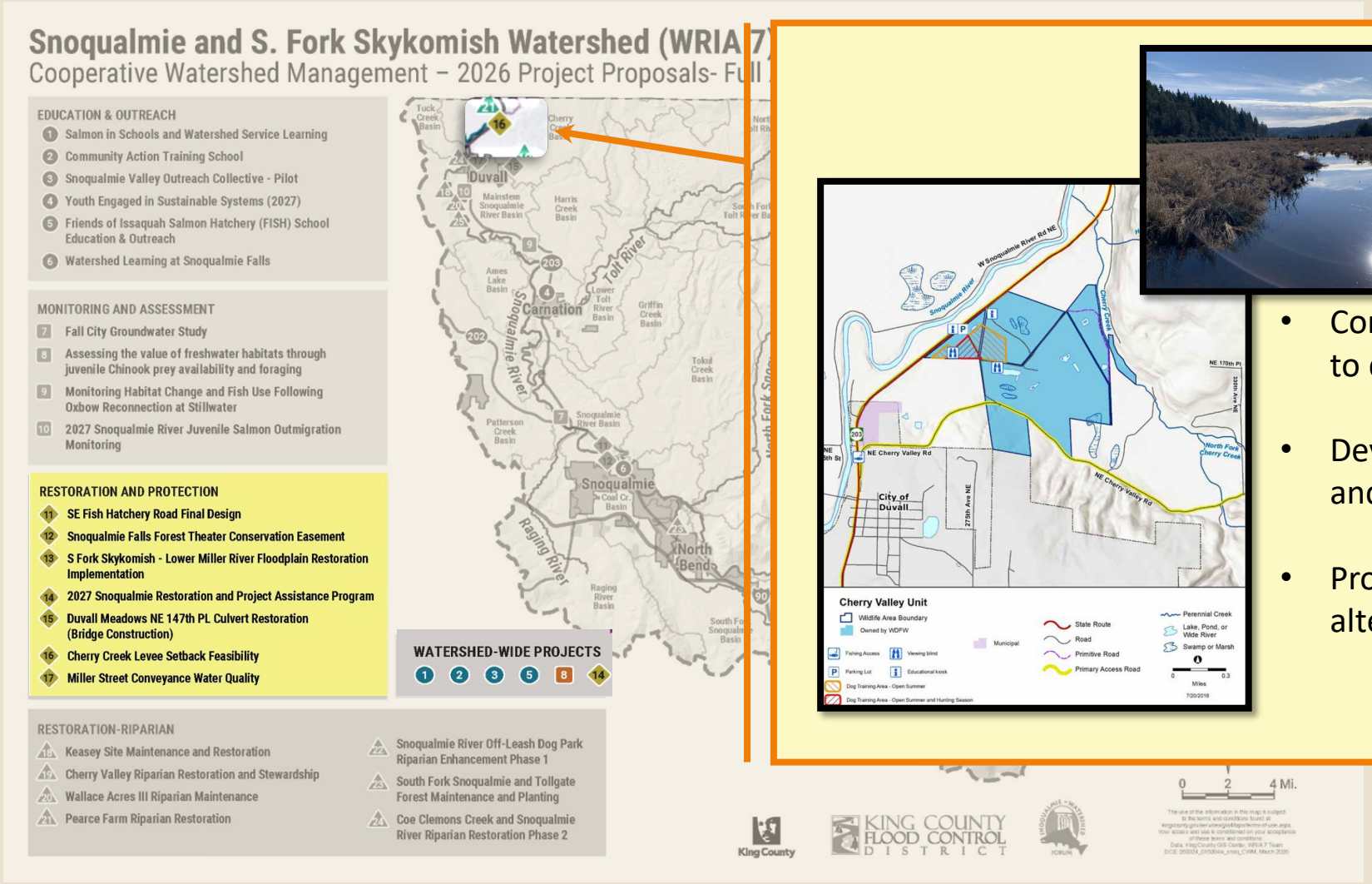

- Compile existing data + conduct field assessments to define site conditions
- Develop and model ≥3 levee-setback alternatives and evaluate floodplain + habitat benefits
- Produce conceptual design report with preferred alternative + rationale

Restoration and Protection					
PRC Rank	Project Title	Applicant	Request	Leveraged Funds	PRC Rec.
-	*2027 Snoqualmie Restoration and Project Assistance Program	*Snoqualmie Forum Staff*	$135,000	$0	$135,000
1	S Fork Skykomish - Lower Miller River Floodplain Restoration Implementation	*King County*	$1,000,000	$757,000	$385,000
2	SE Fish Hatchery Road Habitat Restoration Final Design	*King County*	$500,227	$400,000	$200,000
3	Cherry Creek Levee Setback Feasibility	*WA Dept. Fish & Wildlife*	$498,941	$0	$300,000
-	Snoqualmie Falls Forest Theater Conservation Easement	*King County*	$438,625	$1,315,875	$0
	Duvall Meadows/NE 147th PL Culvert Restoration (Bridge Construction)	*Wild Fish Conservancy*	$332,741	$350	$0
	Miller Street Conveyance, Water Quality	*City of Duvall*	$40,300	$150,000	$0

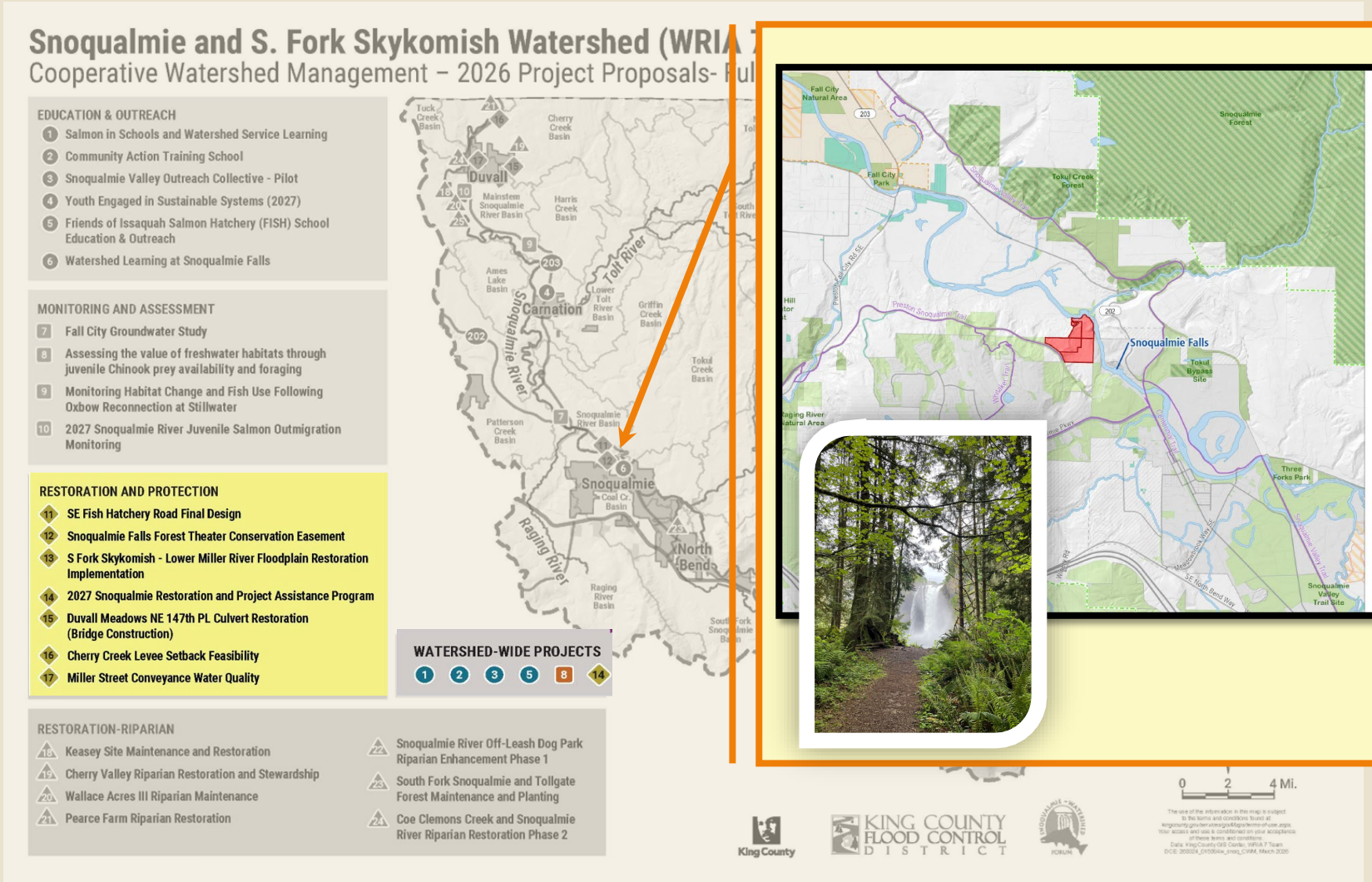

King County

- Complete appraisal of 88-acre property
- Negotiate + record conservation easement
- Permanently protect ~2,000 ft shoreline

Restoration and Protection					
PRC Rank	Project Title	Applicant	Request	Leveraged Funds	PRC Rec.
-	*2027 Snoqualmie Restoration and Project Assistance Program	*Snoqualmie Forum Staff*	$135,000	$0	$135,000
1	S Fork Skykomish - Lower Miller River Floodplain Restoration Implementation	*King County*	$1,000,000	$757,000	$385,000
2	SE Fish Hatchery Road Habitat Restoration Final Design	*King County*	$500,227	$400,000	$200,000
3	Cherry Creek Levee Setback Feasibility	*WA Dept. Fish & Wildlife*	$498,941	$0	$300,000
-	Snoqualmie Falls Forest Theater Conservation Easement	*King County*	$438,625	$1,315,875	$0
	Duvall Meadows/NE 147th PL Culvert Restoration (Bridge Construction)	*Wild Fish Conservancy*	$332,741	$350	$0
	Miller Street Conveyance, Water Quality	*City of Duvall*	$40,300	$150,000	$0

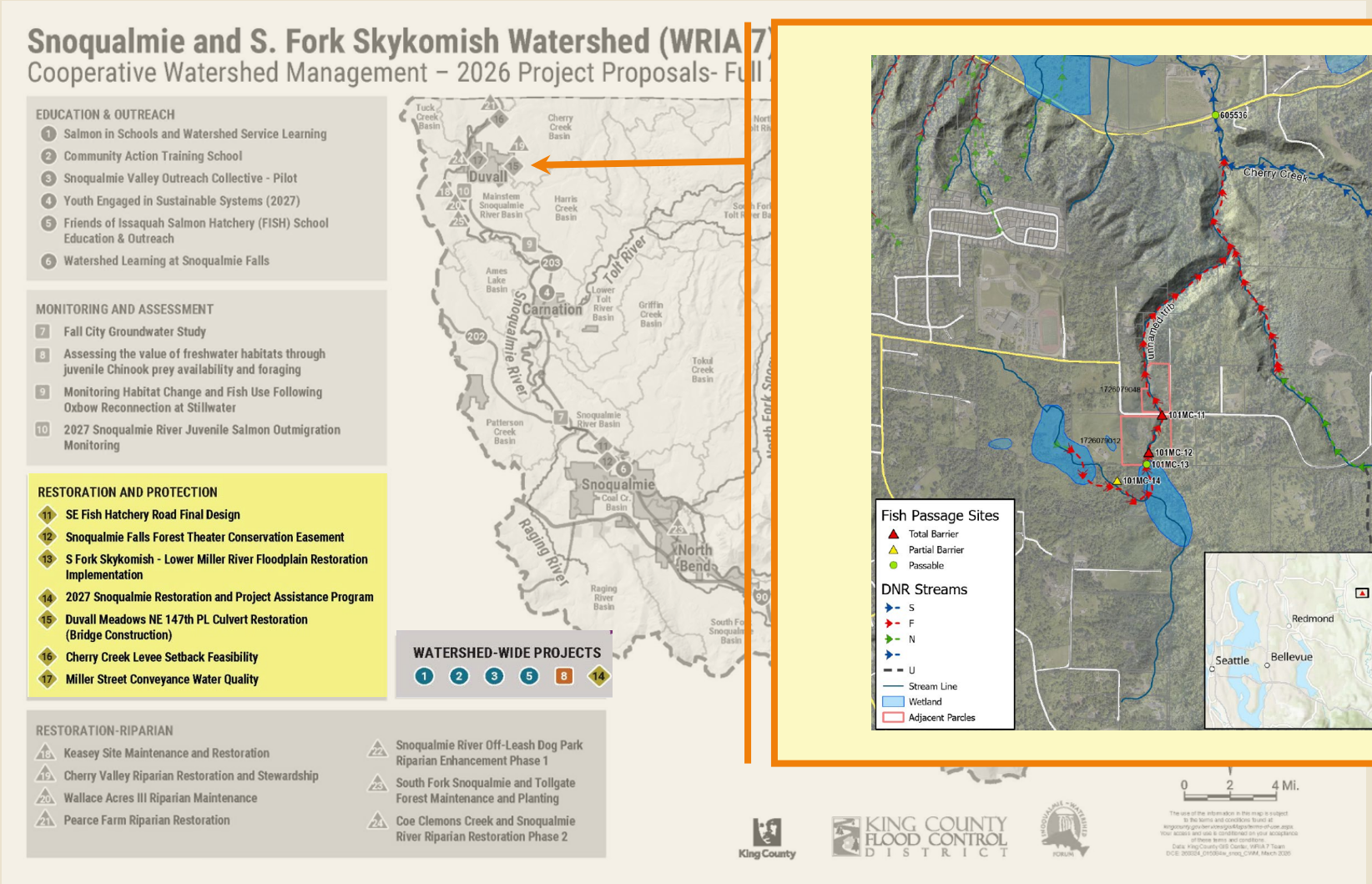

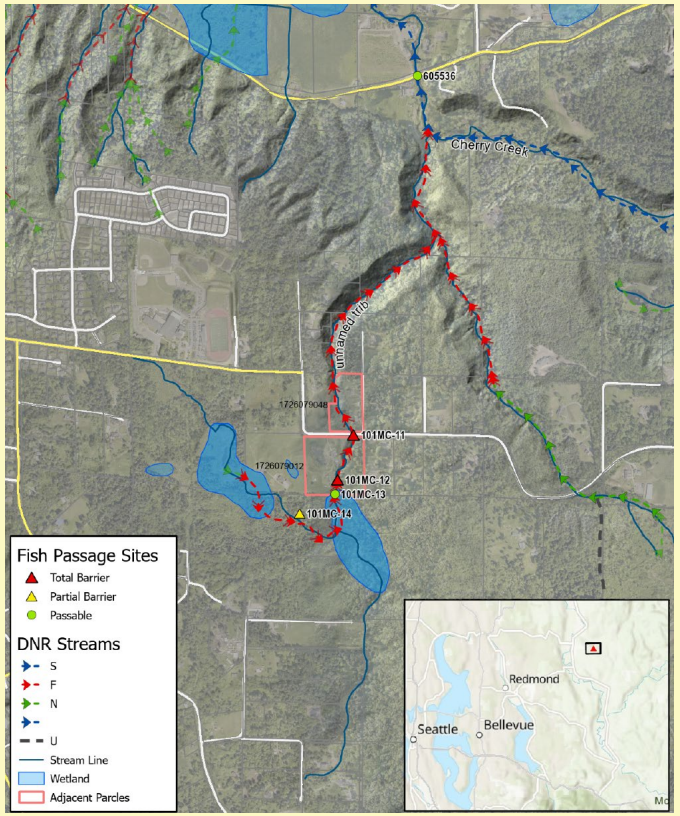

Wild Fish Conservancy
NORTHWEST
SCIENCE EDUCATION ADVOCACY

- Replace failing culvert with a full-span bridge for fish passage
- Add ~70 pieces of LWD + replant ~0.5 acres of banks
- Remove unstable fill + complete 5 years of monitoring

Restoration and Protection					
PRC Rank	Project Title	Applicant	Request	Leveraged Funds	PRC Rec.
-	*2027 Snoqualmie Restoration and Project Assistance Program	*Snoqualmie Forum Staff*	$135,000	$0	$135,000
1	S Fork Skykomish - Lower Miller River Floodplain Restoration Implementation	*King County*	$1,000,000	$757,000	$385,000
2	SE Fish Hatchery Road Habitat Restoration Final Design	*King County*	$500,227	$400,000	$200,000
3	Cherry Creek Levee Setback Feasibility	*WA Dept. Fish & Wildlife*	$498,941	$0	$300,000
-	Snoqualmie Falls Forest Theater Conservation Easement	*King County*	$438,625	$1,315,875	$0
	Duvall Meadows/NE 147th PL Culvert Restoration (Bridge Construction)	*Wild Fish Conservancy*	$332,741	$350	$0
	Miller Street Conveyance, Water Quality	*City of Duvall*	$40,300	$150,000	$0

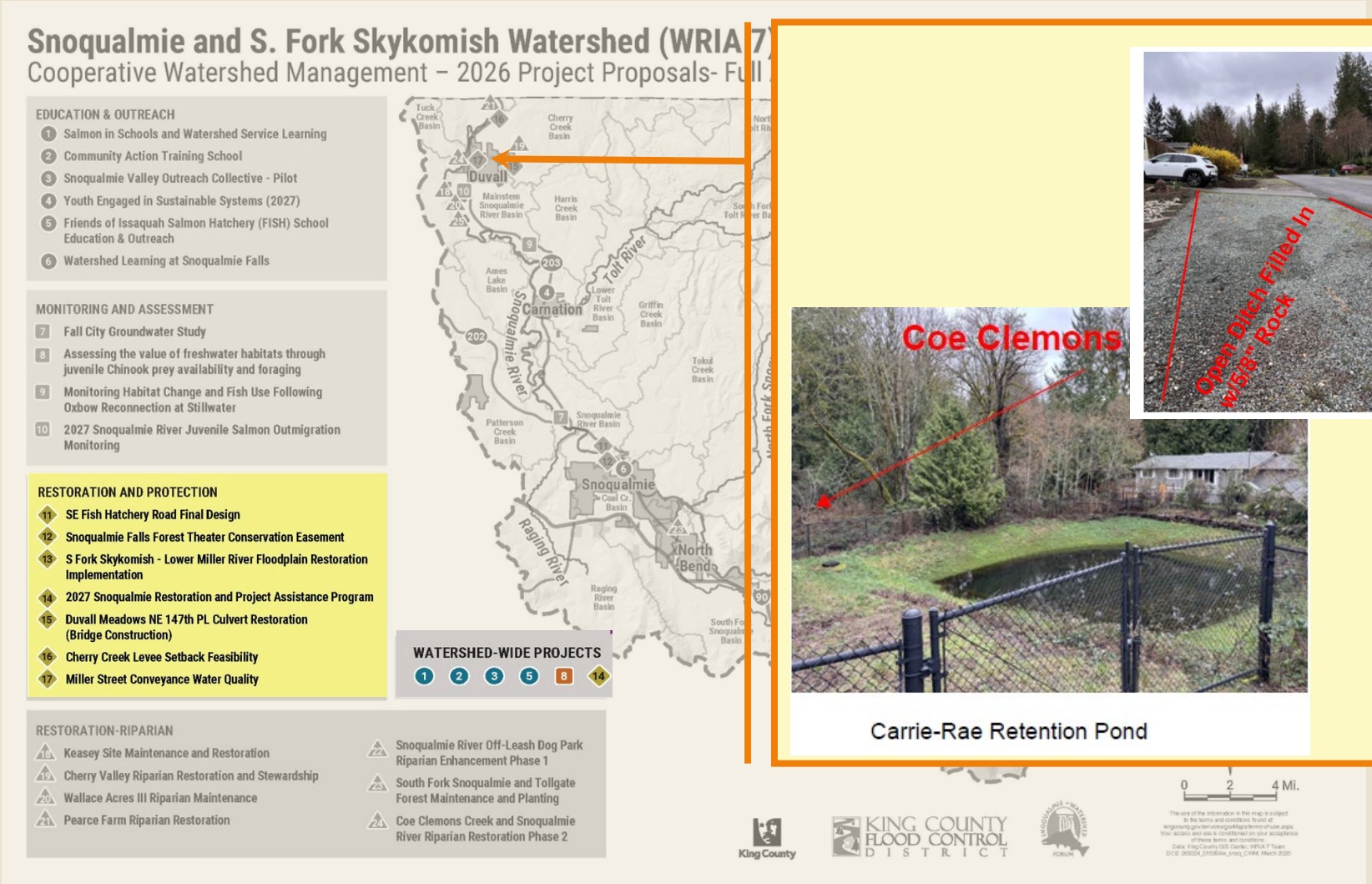

Carrie-Rae Retention Pond

Small Town. Real Life.
City of Duvall
Washington

- Final design + hydraulic analysis for upgraded stormwater system
- Add stormwater treatment (filter cartridges/bioswales)
- Build improved conveyance (upsized pipe, new structures) + as-builts

Restoration-Riparian					
PRC Rank	Project Title	Applicant	Request	Leveraged Funds	PRC Rec.
1	Snoqualmie River Off-Leash Dog Park Riparian Enhancement - Phase 1	*Snoqualmie Indian Tribe*	$214,934	$5,000	$214,934
2	Coe Clemons Creek and Snoqualmie River Riparian Restoration, Phase 2	*Mountains to Sound Greenway Trust*	$153,938	$8,562	$101,507
-	Wallace Acres III: Riparian Maintenance	*Stewardship Partners*	$167,970	$12,000	$0
3	Cherry Valley Riparian Restoration and Stewardship Phase I	*Sound Salmon Solutions*	$314,007	$5,739	$209,647
4	Pearce Farm Riparian Restoration	*Sound Salmon Solutions*	$198,918	$8,808	$198,918
-	Keasey Site Maintenance and Restoration	*EarthCorps*	$79,108	$20,240	$0
-	South Fork Snoqualmie and Tollgate Forest Maintenance and Planting	*City of North Bend*	$110,550	$0	$0

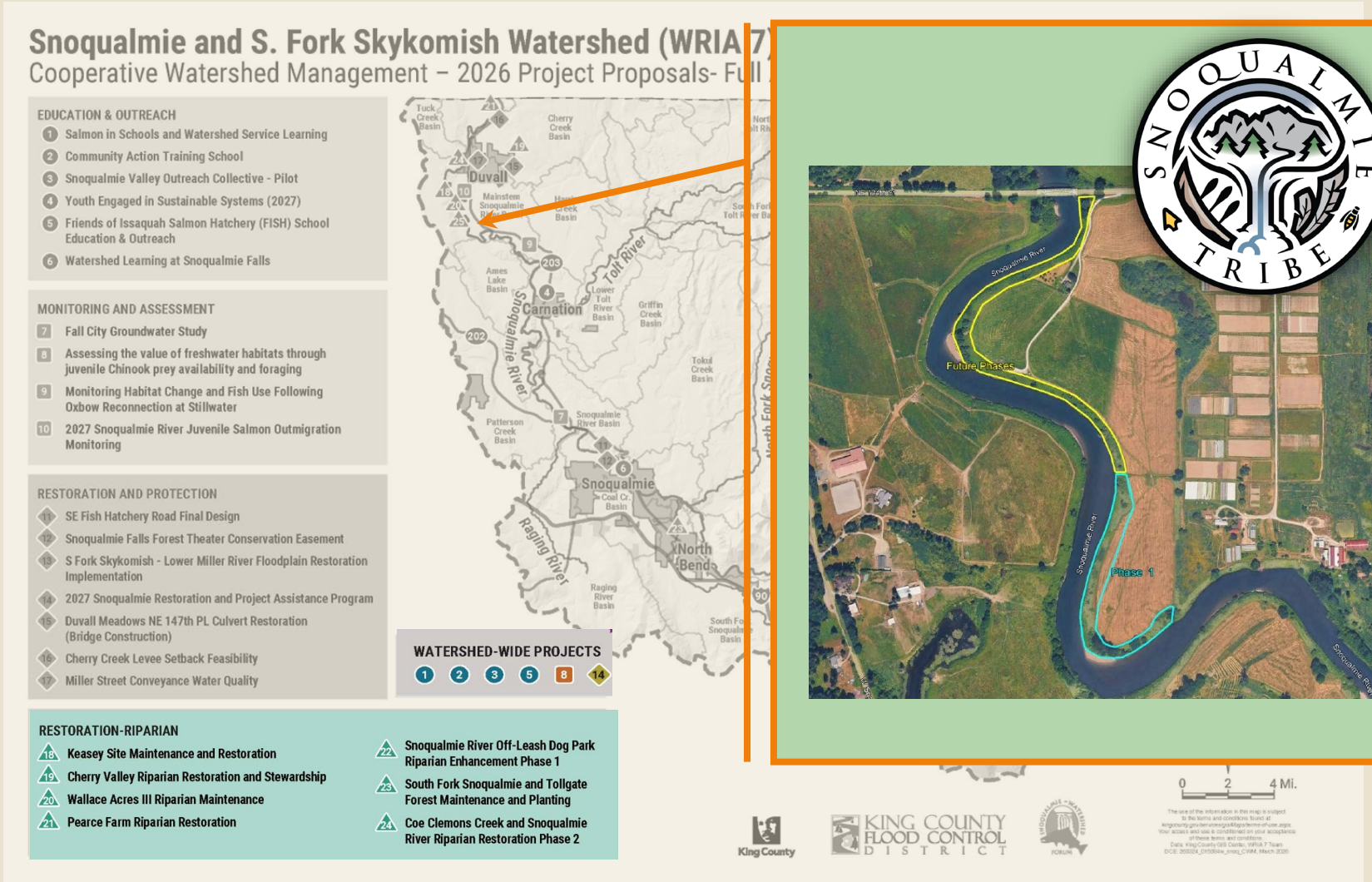

Remove invasive blackberry and knotweed across ~4 acres

Install up to 4,500 native trees, shrubs, and live stakes

Expand shade and future large-wood recruitment along 2,000 ft of riverbank

Conduct annual plant survival monitoring; replant as needed

Maintain site (mowing, herbicide, staking, mulching) through establishment phase

Restoration-Riparian					
PRC Rank	Project Title	Applicant	Request	Leveraged Funds	PRC Rec.
1	Snoqualmie River Off-Leash Dog Park Riparian Enhancement - Phase 1	*Snoqualmie Indian Tribe*	$214,934	$5,000	$214,934
2	Coe Clemons Creek and Snoqualmie River Riparian Restoration, Phase 2	*Mountains to Sound Greenway Trust*	$153,938	$8,562	$101,507
-	Wallace Acres III: Riparian Maintenance	*Stewardship Partners*	$167,970	$12,000	$0
3	Cherry Valley Riparian Restoration and Stewardship Phase I	*Sound Salmon Solutions*	$314,007	$5,739	$209,647
4	Pearce Farm Riparian Restoration	*Sound Salmon Solutions*	$198,918	$8,808	$198,918
-	Keasey Site Maintenance and Restoration	*EarthCorps*	$79,108	$20,240	$0
-	South Fork Snoqualmie and Tollgate Forest Maintenance and Planting	*City of North Bend*	$110,550	$0	$0

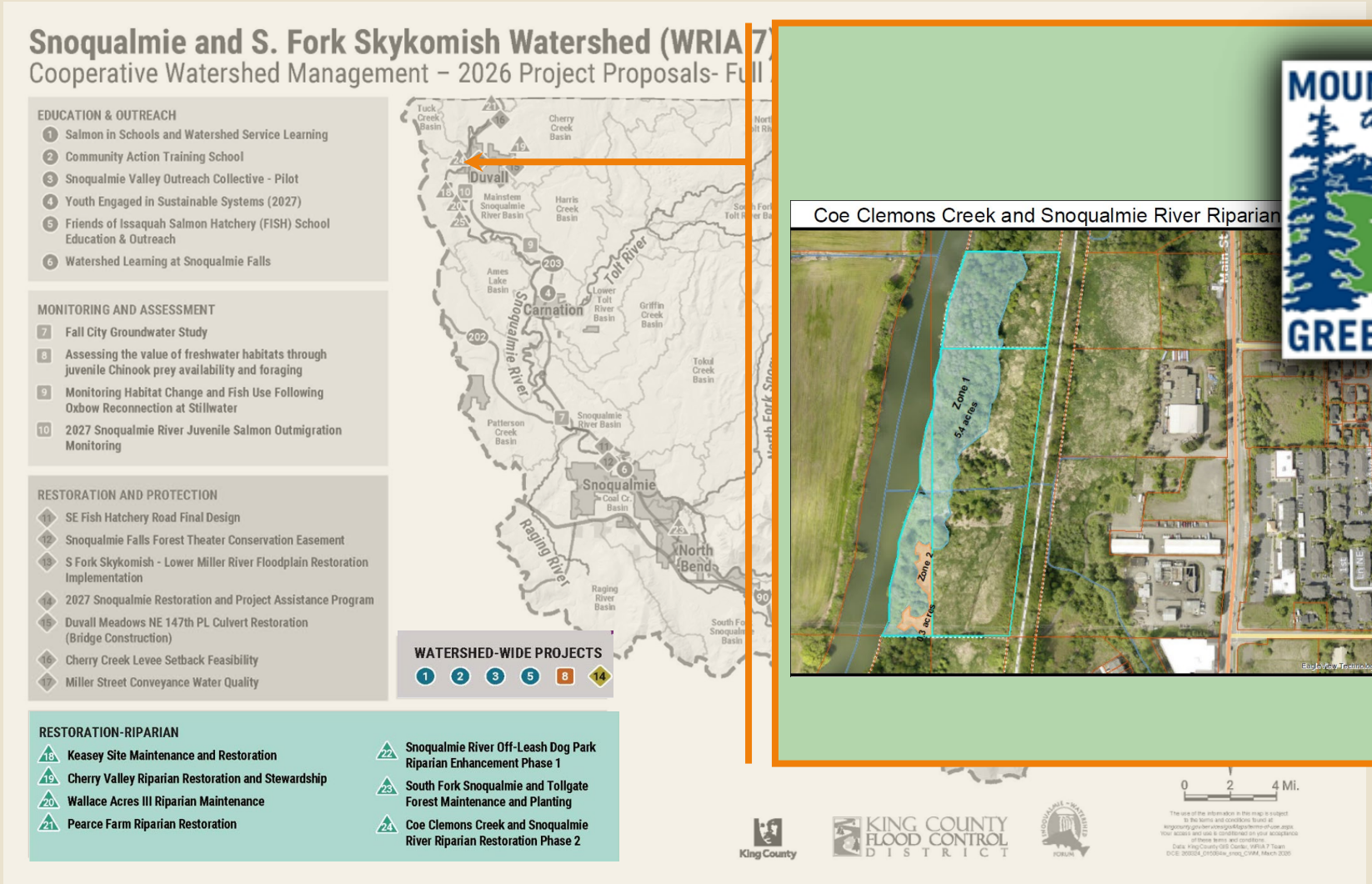

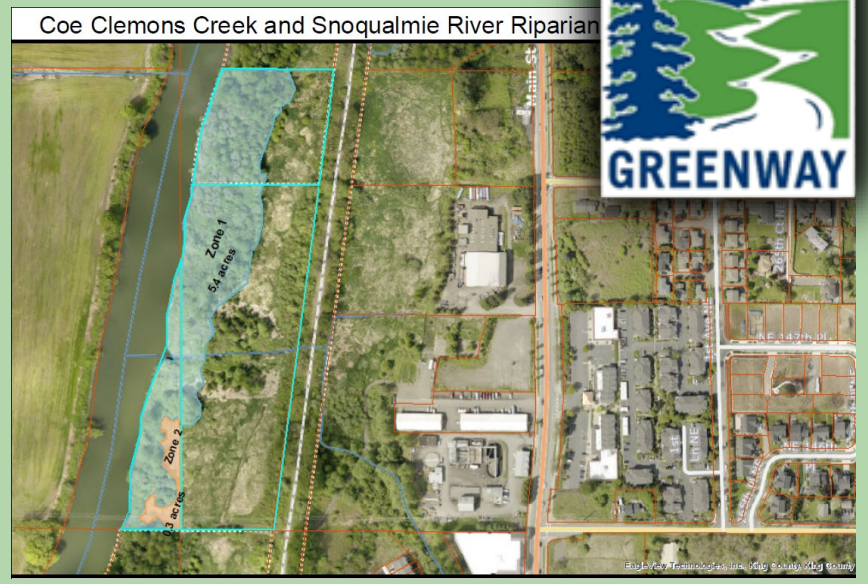

- Control invasive reed canarygrass, blackberry, holly, and knotweed across 5.7 acres
- Install 5,250 new native plants (bareroot, potted, and live stakes)
- Expand riparian shade and habitat complexity along Snoqualmie River right bank
- Engage at least 100 volunteers in planting and stewardship
- Continue Phase 1 maintenance and integration with city partners

Restoration-Riparian					
PRC Rank	Project Title	Applicant	Request	Leveraged Funds	PRC Rec.
1	Snoqualmie River Off-Leash Dog Park Riparian Enhancement - Phase 1	*Snoqualmie Indian Tribe*	$214,934	$5,000	$214,934
2	Coe Clemons Creek and Snoqualmie River Riparian Restoration, Phase 2	*Mountains to Sound Greenway Trust*	$153,938	$8,562	$101,507
-	Wallace Acres III: Riparian Maintenance	*Stewardship Partners*	$167,970	$12,000	$0
3	Cherry Valley Riparian Restoration and Stewardship Phase I	*Sound Salmon Solutions*	$314,007	$5,739	$209,647
4	Pearce Farm Riparian Restoration	*Sound Salmon Solutions*	$198,918	$8,808	$198,918
-	Keasey Site Maintenance and Restoration	*EarthCorps*	$79,108	$20,240	$0
-	South Fork Snoqualmie and Tollgate Forest Maintenance and Planting	*City of North Bend*	$110,550	$0	$0

CWM Wallace Acres III: Riparian Restoration Maintenance

Stewardship Partners

- Maintain 24 acres of previously restored riparian buffer
- Control invasive blackberry and knotweed along 7,580 linear ft of riverbank
- Install ~1,000 additional native trees/shrubs (primarily conifers)
- Protect past restoration investments through multi-year maintenance
- Support long-term riparian shade, water quality, and habitat continuity

Restoration-Riparian					
PRC Rank	Project Title	Applicant	Request	Leveraged Funds	PRC Rec.
1	Snoqualmie River Off-Leash Dog Park Riparian Enhancement - Phase 1	*Snoqualmie Indian Tribe*	$214,934	$5,000	$214,934
2	Coe Clemons Creek and Snoqualmie River Riparian Restoration, Phase 2	*Mountains to Sound Greenway Trust*	$153,938	$8,562	$101,507
-	Wallace Acres III: Riparian Maintenance	*Stewardship Partners*	$167,970	$12,000	$0
3	Cherry Valley Riparian Restoration and Stewardship Phase I	*Sound Salmon Solutions*	$314,007	$5,739	$209,647
4	Pearce Farm Riparian Restoration	*Sound Salmon Solutions*	$198,918	$8,808	$198,918
-	Keasey Site Maintenance and Restoration	*EarthCorps*	$79,108	$20,240	$0
-	South Fork Snoqualmie and Tollgate Forest Maintenance and Planting	*City of North Bend*	$110,550	$0	$0

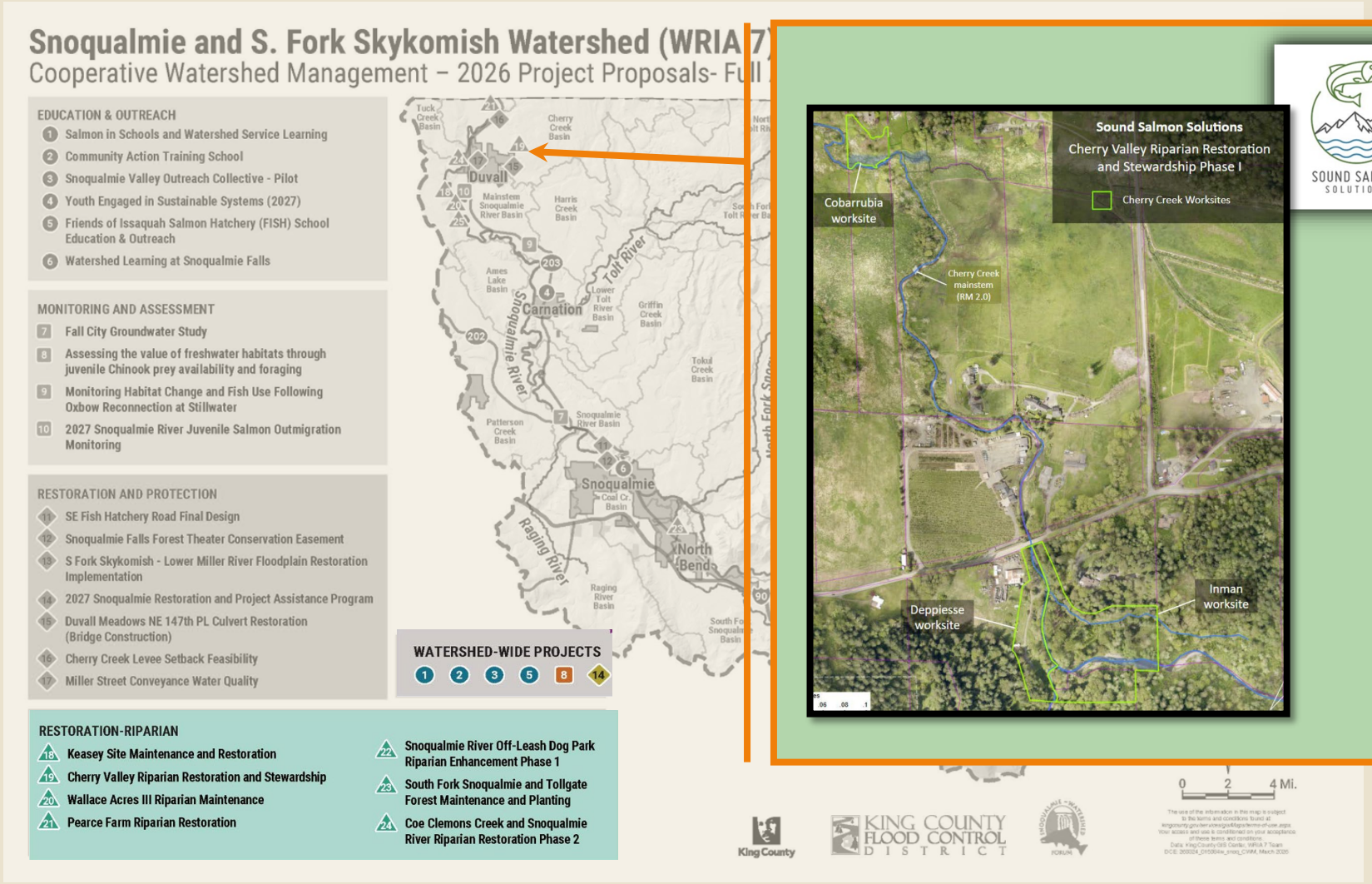

SOUND SALMON SOLUTIONS

- Restore 10.55 acres across three sites on Cherry Creek
- Remove invasive species and install ~7,000 native trees and shrubs
- Replant 2,000 plants + 700 protectors at previous flood-impacted sites
- Improve water temperature, bank stability, and dissolved oxygen levels
- Host up to 3 volunteer events and conduct 5+ public outreach efforts

Restoration-Riparian					
PRC Rank	Project Title	Applicant	Request	Leveraged Funds	PRC Rec.
1	Snoqualmie River Off-Leash Dog Park Riparian Enhancement - Phase 1	*Snoqualmie Indian Tribe*	$214,934	$5,000	$214,934
2	Coe Clemons Creek and Snoqualmie River Riparian Restoration, Phase 2	*Mountains to Sound Greenway Trust*	$153,938	$8,562	$101,507
-	Wallace Acres III: Riparian Maintenance	*Stewardship Partners*	$167,970	$12,000	$0
3	Cherry Valley Riparian Restoration and Stewardship Phase I	*Sound Salmon Solutions*	$314,007	$5,739	$209,647
4	Pearce Farm Riparian Restoration	*Sound Salmon Solutions*	$198,918	$8,808	$198,918
-	Keasey Site Maintenance and Restoration	*EarthCorps*	$79,108	$20,240	$0
-	South Fork Snoqualmie and Tollgate Forest Maintenance and Planting	*City of North Bend*	$110,550	$0	$0

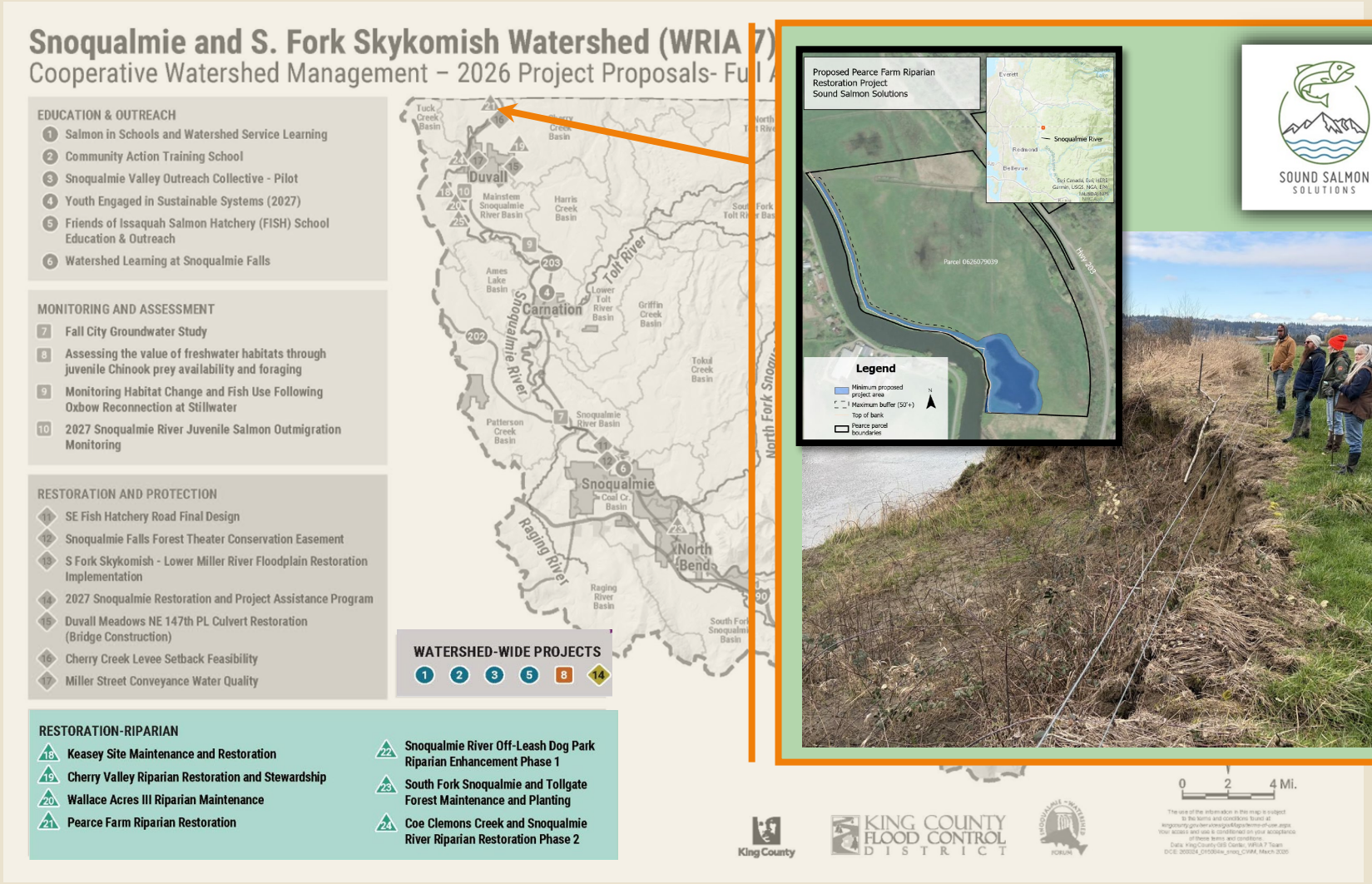

SOUND SALMON SOLUTIONS

- Restore 7.7 acres of degraded mainstem riparian habitat
- Install 13,000 native trees and shrubs, including long-lived conifers
- Control blackberry and other invasive species
- Establish buffer zones (30–400+ ft) along 2,800 ft of riverfront
- Conduct three years of post-planting maintenance and monitoring

Restoration-Riparian					
PRC Rank	Project Title	Applicant	Request	Leveraged Funds	PRC Rec.
1	Snoqualmie River Off-Leash Dog Park Riparian Enhancement - Phase 1	*Snoqualmie Indian Tribe*	$214,934	$5,000	$214,934
2	Coe Clemons Creek and Snoqualmie River Riparian Restoration, Phase 2	*Mountains to Sound Greenway Trust*	$153,938	$8,562	$101,507
-	Wallace Acres III: Riparian Maintenance	*Stewardship Partners*	$167,970	$12,000	$0
3	Cherry Valley Riparian Restoration and Stewardship Phase I	*Sound Salmon Solutions*	$314,007	$5,739	$209,647
4	Pearce Farm Riparian Restoration	*Sound Salmon Solutions*	$198,918	$8,808	$198,918
-	Keasey Site Maintenance and Restoration	*EarthCorps*	$79,108	$20,240	$0
-	South Fork Snoqualmie and Tollgate Forest Maintenance and Planting	*City of North Bend*	$110,550	$0	$0

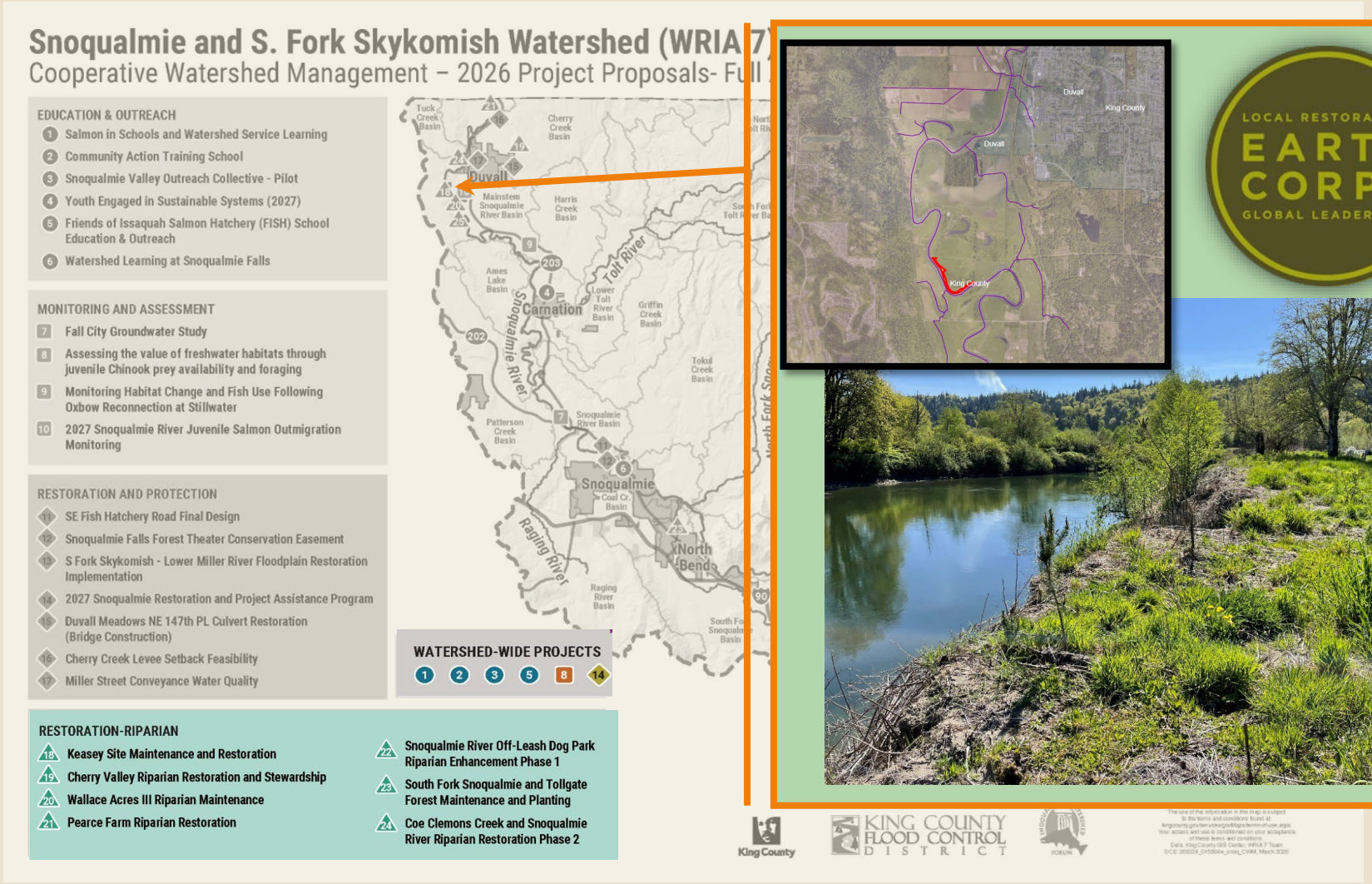

LOCAL RESTORATION EARTH CORPS GLOBAL LEADERSHIP

- Maintain 1.5 acres of riparian habitat previously planted
- Targeted invasive species removal (knotweed, RCG, blackberry)
- Install 650 additional native plants and protective mulch rings
- Improve soil moisture retention and shading potential
- Support long-term riparian function along 1,320 ft of riverbank

Restoration-Riparian					
PRC Rank	Project Title	Applicant	Request	Leveraged Funds	PRC Rec.
1	Snoqualmie River Off-Leash Dog Park Riparian Enhancement - Phase 1	*Snoqualmie Indian Tribe*	$214,934	$5,000	$214,934
2	Coe Clemons Creek and Snoqualmie River Riparian Restoration, Phase 2	*Mountains to Sound Greenway Trust*	$153,938	$8,562	$101,507
-	Wallace Acres III: Riparian Maintenance	*Stewardship Partners*	$167,970	$12,000	$0
3	Cherry Valley Riparian Restoration and Stewardship Phase I	*Sound Salmon Solutions*	$314,007	$5,739	$209,647
4	Pearce Farm Riparian Restoration	*Sound Salmon Solutions*	$198,918	$8,808	$198,918
-	Keasey Site Maintenance and Restoration	*EarthCorps*	$79,108	$20,240	$0
-	South Fork Snoqualmie and Tollgate Forest Maintenance and Planting	*City of North Bend*	$110,550	$0	$0

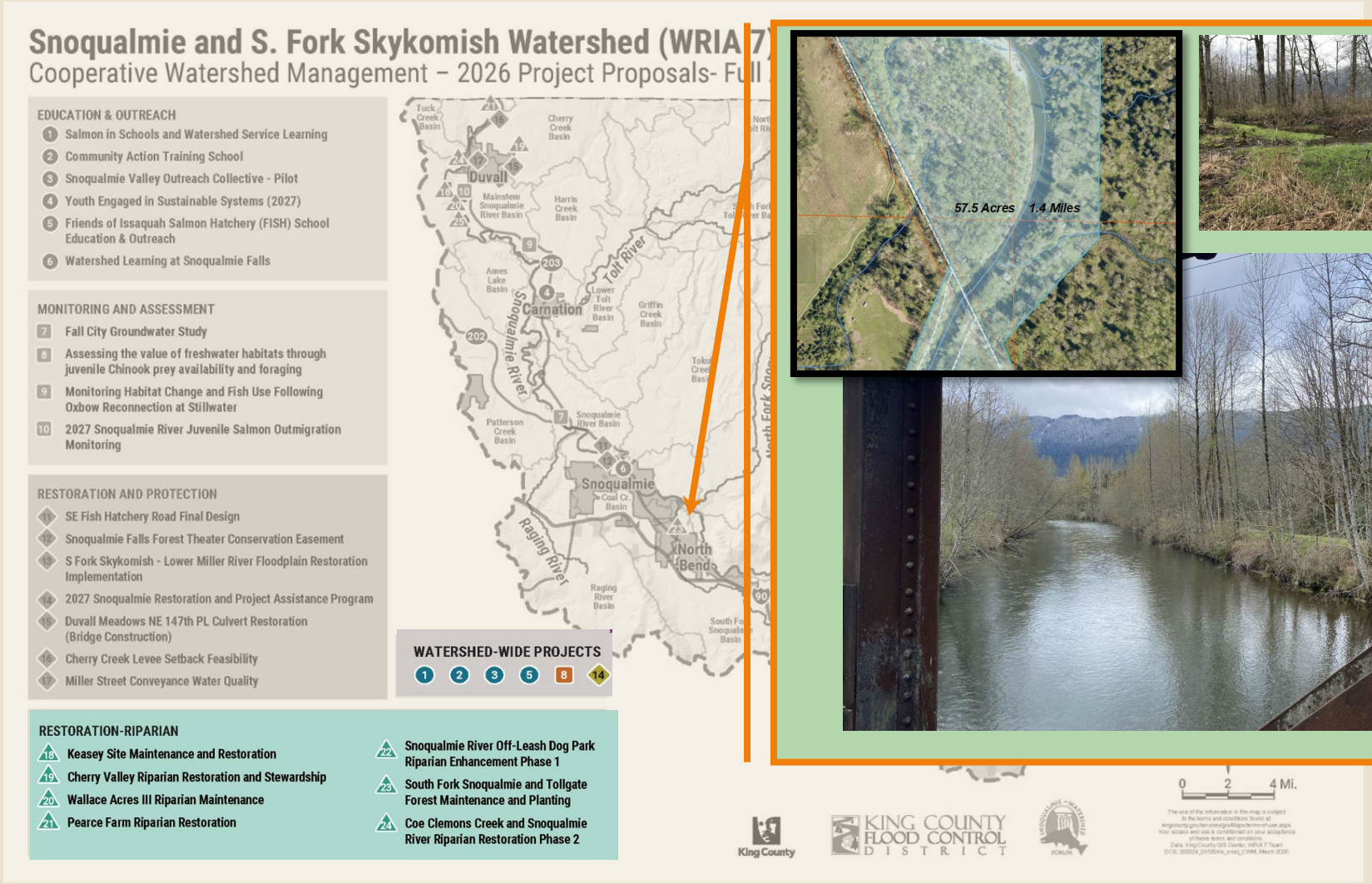

NORTH BEND
easy to reach. . .hard to leave

- Treat invasive weeds (knotweed, blackberry) across 50 acres
- Plant 4,000 native species (2,500 trees/shrubs + 1,500 live stakes)
- Improve 3,000 ft of riparian corridor on both riverbanks
- Enhance bank stability, riparian shade, and habitat structure

DISCUSSION & DECISION

Snoqualmie and S. Fork Skykomish Watershed (WRIA 7)

Cooperative Watershed Management – 2026 Project Ranking Committee Funding Recommendations

EDUCATION & OUTREACH

1. Snoqualmie Valley Outreach Collective - Pilot
2. Salmon in Schools and Watershed Service Learning
3. Youth Engaged in Sustainable Systems (2027)
4. Watershed Learning at Snoqualmie Falls
5. Community Action Training School

MONITORING OR ASSESSMENT

1. Assessing the value of freshwater habitats through juvenile Chinook prey availability and foraging
2. Fall City Groundwater Study
- 2027 Snoqualmie River Juvenile Salmon Outmigration Monitoring

RESTORATION OR PROTECTION

1. S Fork Skykomish - Lower Miller River Floodplain Restoration Implementation
2. SE Fish Hatchery Road Final Design
3. Cherry Creek Levee Setback Feasibility
- 2027 Snoqualmie Restoration and Project Assistance Program

RIPARIAN-ONLY RESTORATION

1. Snoqualmie River Off-Leash Dog Park Riparian Enhancement Phase 1
2. Coe Clemons Creek and Snoqualmie River Riparian Restoration Phase 2
3. Cherry Valley Riparian Restoration and Stewardship
4. Pearce Farm Riparian Restoration

WATERSHED-WIDE PROJECTS

1 2 5 1 –

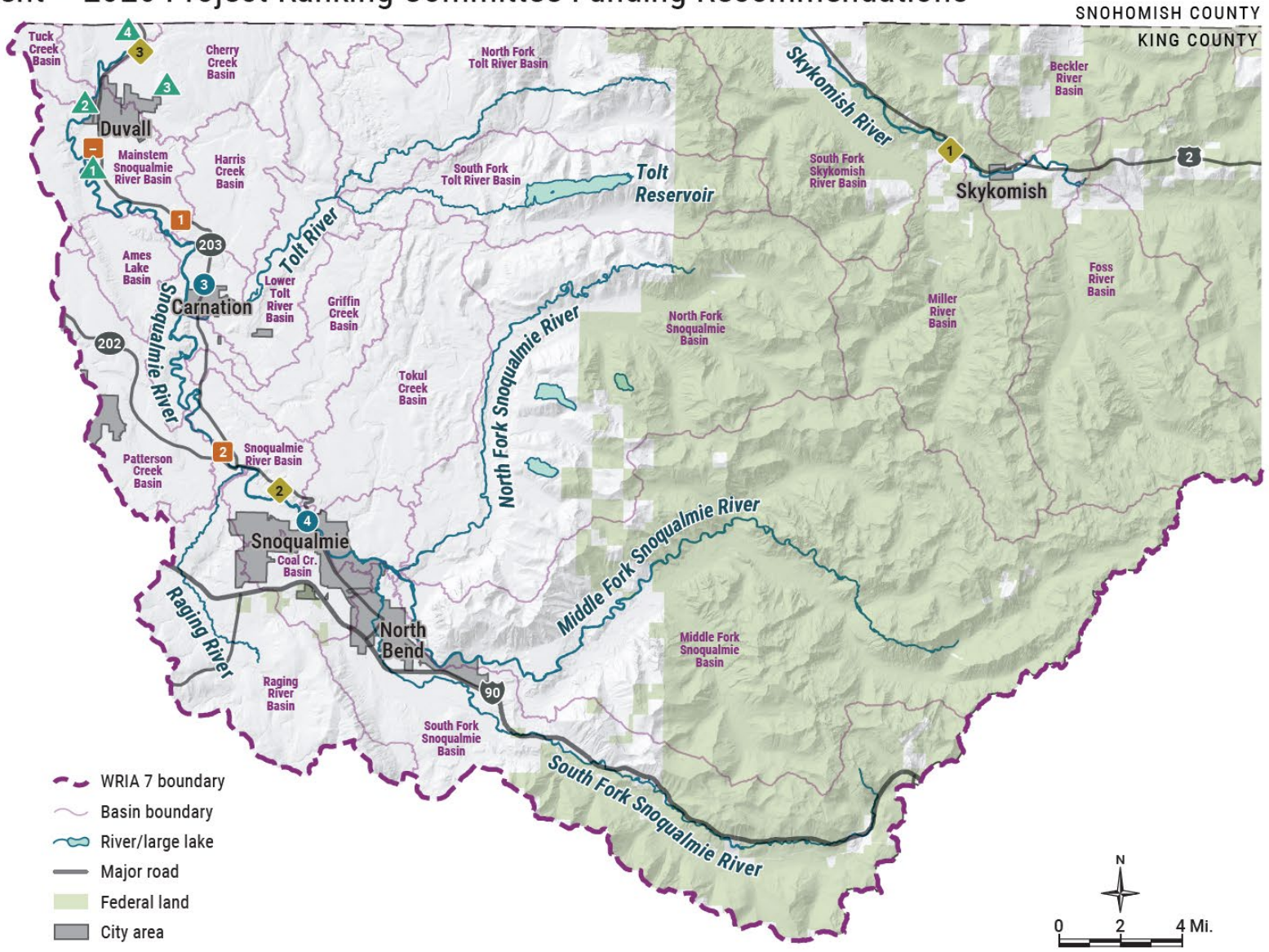

King County

KING COUNTY FLOOD CONTROL DISTRICT

SNOQUALMIE WATERSHED FORUM

The use of the information in this map is subject to the terms and conditions found at: kingcounty.gov/services/gis/Maps/terms-of-use.aspx. Your access and use is conditioned on your acceptance of these terms and conditions.
Data: King County GIS Center, WRIA 7 Team
DCE: 2605_015084w_snoq_CWM, May 2026

DISCUSSION &
DECISION

DISCUSSION
QUESTIONS
DECISION.

DISCUSSION & DECISION



2026 Snoqualmie Watershed Forum
Cooperative Watershed Management (CWM) Grant
Preliminary Recommendation

CWM Funding and Grant Review Process

The King County Flood Control District approved 2,393,175 in 2025 for Cooperative Watershed Management Grant (CWM) grant funding intended for the Snoqualmie Watershed Forum's annual grant program. An additional $6,816 in returned funds were further made available by project sponsors who completed projects under budget, resulting in a total of $2,399,991 in available funding for the 2026 grant round.

Twenty-four (24) CWM applications (including two Forum pre-approved projects) were submitted in 2026 for a total of $5,054,966 in requested funding. Grant applicants provided project proposal presentations to the Forum's Project Ranking Committee (PRC) over a three-day period (04/01-04/03), including site visits for capital (including riparian) projects, to answer questions and incorporate committee feedback. The PRC was a team of nine technical staff, including Snoqualmie Watershed Forum member jurisdictions (6), Suohomish Lead Entity staff (1), a local non-profit (1), and from King County River and Floodplain Capital Unit (1). The PRC met on multiple occasions to discuss and score the grants based on the approved criteria and to develop a grant prioritization recommendation for the Forum. This recommendation is based on a detailed grant review and a thoroughly vetted discussion of project priorities in the watershed.

At the Forum's May 20th meeting, Forum staff will provide a presentation on the 2026 grant proposals and recommendations. The Forum will be asked to discuss and approve a final prioritized grant list that will be submitted to the Flood Control District Executive Committee. If the Flood Control District approves the CWM grants, King County will begin the grant contracting process.

Total Snoqualmie Forum CWM Grant Requests*	$5,054,966
Total CWM Funding Available**	$2,399,991
Funding Shortfall	($2,654,975)

*Includes pre-approval grant applications (2027 Project Assistance & Juvenile Salmon Outmigration Monitoring)
**Includes returned funds.

Project Review Committee CWM Recommendation

As per the evaluation criteria, the Project Review Committee ranked all projects by project type and arrived at a decision based on group consensus. The committee recommends full or partial funding for 14 of the 22 proposed projects (see grant list). An additional two projects were pre-approved by the Forum at the March 18th, 2026 meeting.

Forum Decision: Discuss and approve 2026 CWM Projects and associated funding recommendation

SNOQUALMIE AND SOUTH FORK SKYKOMISH WATERSHEDS
2026 COOPERATIVE WATERSHED MANAGEMENT: FINAL GRANT RECOMMENDATIONS

FOR SNOQUALMIE WATERSHED FORUM DECISION (05/20/26)

PRC Rank	Project Title	Applicant	Request	Leveraged Funds	PRC Recommendation
	Education & Outreach		**$352,504**		**$254,917**
1	Snoqualmie Valley Outreach Collective - Pilot	***Trout Unlimited***	$40,569	$5,708	**$40,569**
2	Salmon in Schools and Watershed Service Learning	***Sound Salmon Solutions***	$88,162	$11,524	**$88,162**
3	Youth Engaged in Sustainable Systems (2027)	***Mountains to Sound Greenway Trust***	$137,850	$13,000	**$70,000**
4	Watershed Learning at Snoqualmie Falls	***EarthCorps***	$18,757	$4,600	**$18,757**
5	Community Action Training School	***Sound Salmon Solutions***	$37,429	$14,955	**$37,429**
-	Friends of Issaquah Salmon Hatchery (FISH) School Education & Outreach	***Friends of the Issaquah Salmon Hatchery***	$29,737	n/a	**$0**
	Monitoring & Assessment		**$517,203**		**$400,068**
0	*2027 Snoqualmie River Juvenile Salmon Outmigration Monitoring	***Tulalip Tribes***	$140,000	$0	**$140,000**
1	Assessing the value of freshwater habitats through juvenile Chinook prey availability and foraging	***King County***	$182,068	$10,000	**$182,068**
2	Fall City Groundwater Study	***King County***	$120,233	$0	**$78,000**
-	Floodplain Habitat Function and Juvenile Salmon Response Following Avulsion at the Stillwater Site	***Wild Fish Conservancy***	$74,902	n/a	**$0**
	Restoration and Protection		**$2,945,834**		**$1,020,000**
0	*2027 Snoqualmie Restoration and Project Assistance Program	***Snoqualmie Forum Staff***	$135,000	$0	**$135,000**
1	S Fork Skykomish - Lower Miller River Floodplain Restoration Imple.	***King County***	$1,000,000	$757,000	**$385,000**
2	SE Fish Hatchery Road Habitat Restoration Final Design	***King County***	$500,227	$400,000	**$200,000**
3	Cherry Creek Levee Setback Feasibility	***WA Dept. Fish & Wildlife***	$498,941	$0	**$300,000**
-	Snoqualmie Falls Forest Theater Conservation Easement	***King County***	$438,625	n/a	**$0**
-	Duvall Meadows/NE 147th PL Culvert Restoration (Bridge Construction)	***Wild Fish Conservancy***	$332,741	n/a	**$0**
-	Miller Street Conveyance, Water Quality	***City of Duvall***	$40,300	n/a	**$0**
	Restoration-Riparian		**$1,239,425**		**$725,006**
1	Snoqualmie River Off-Leash Dog Park Riparian Enhancement - Phase 1	***Snoqualmie Indian Tribe***	$214,934	$5,000	**$214,934**
2	Coe Clemons Creek and Snoqualmie River Riparian Restoration, Phase 2	***Mountains to Sound Greenway Trust***	$153,938	$8,562	**$101,507**
-	Wallace Acres III: Riparian Maintenance	***Stewardship Partners***	$167,970	n/a	**$0**
3	Cherry Valley Riparian Restoration and Stewardship Phase I	***Sound Salmon Solutions***	$314,007	$5,739	**$209,647**
4	Pearce Farm Riparian Restoration	***Sound Salmon Solutions***	$198,918	$8,808	**$198,918**
-	Keasey Site Maintenance and Restoration	***EarthCorps***	$79,108	n/a	**$0**
-	South Fork Snoqualmie and Tollgate Forest Maintenance and Planting	***City of North Bend***	$110,550	n/a	**$0**
		Totals	**$5,054,966**	**$1,244,896**	**$2,399,991**
***Projects pre-approved by Snoqualmie Watershed Forum (not evaluated by project review committee)**		*Shortfall (difference between project request and FCD allocation ($2,399,991)*	**$2,654,975**		

CWM Program Contact:

Erin Ryan-Peñuela
e.ryan@kingcounty.gov
206-707-1354